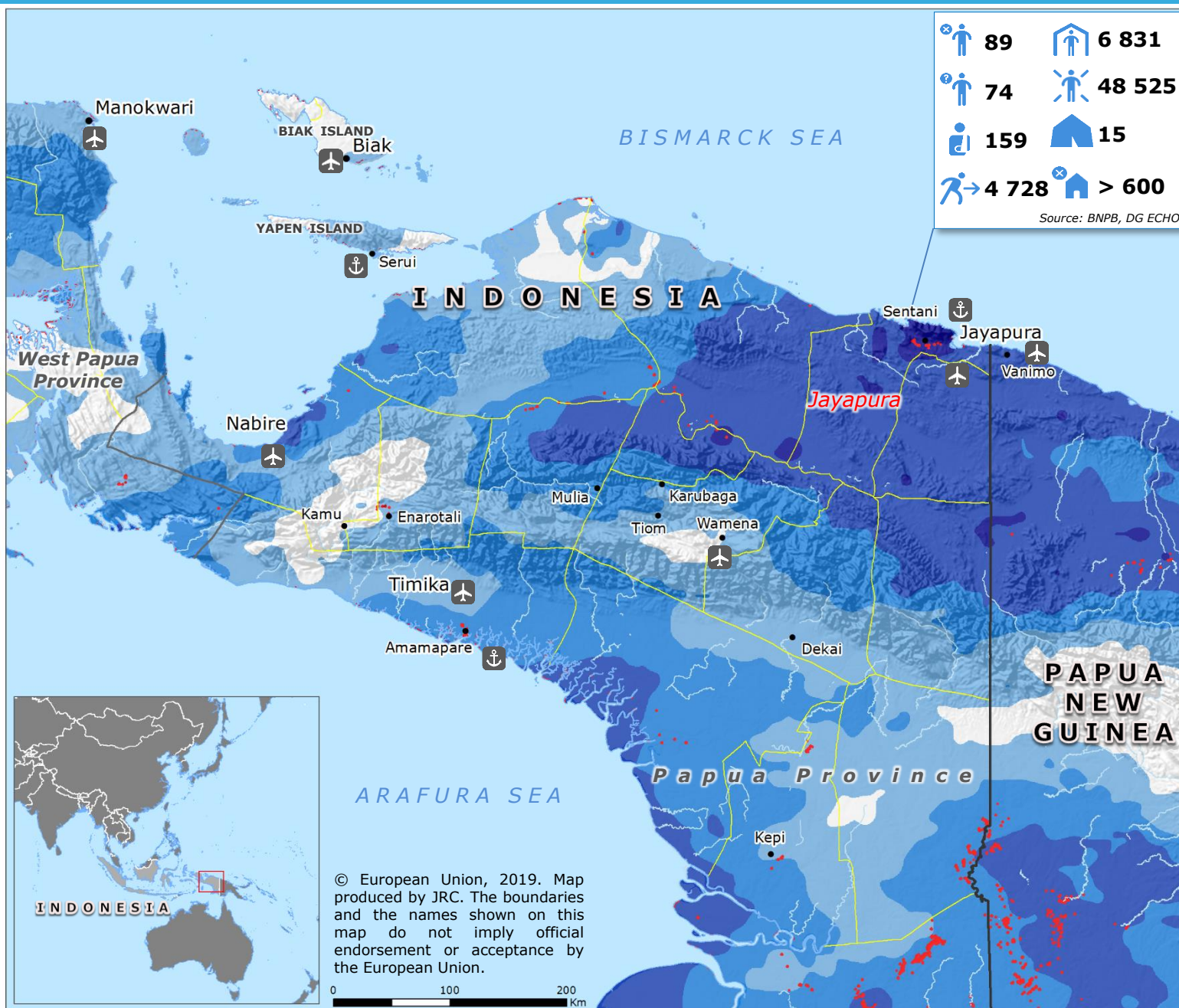
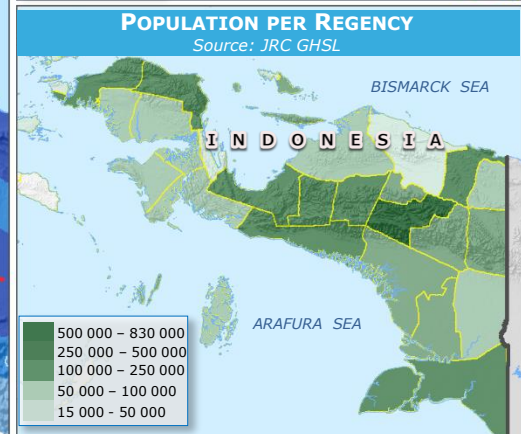
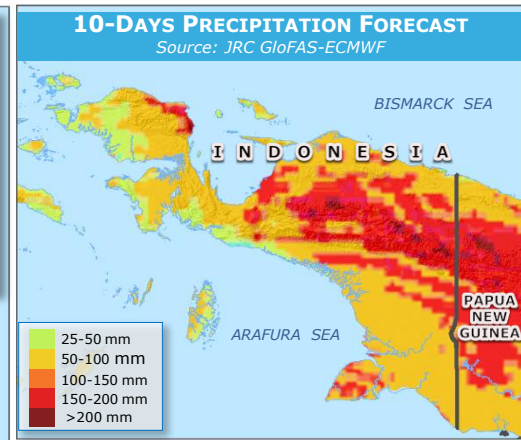


Indonesia | Flood Situation



	89		6 831
	74		48 525
	159		15
	4 728		> 600

Source: BNPB, DG ECHO



PAST 7-DAYS PRECIPITATION ACCUMULATION (mm)

Source: NASA-GPM

25-50 50-100 100-250 250-500

FLOOD DETECTION

As of 18 March
Source: NASA-MODIS

Flooded area

Abc Most affected regency

Regency boundary

Province boundary

International boundary

Airport

Port

- Fatalities
- Missing
- Injured
- Displaced
- Evacuated in Refugee points
- Affected people
- Refugee points
- Houses/Buildings destroyed

© European Union, 2019. Map produced by JRC. The boundaries and the names shown on this map do not imply official endorsement or acceptance by the European Union.

