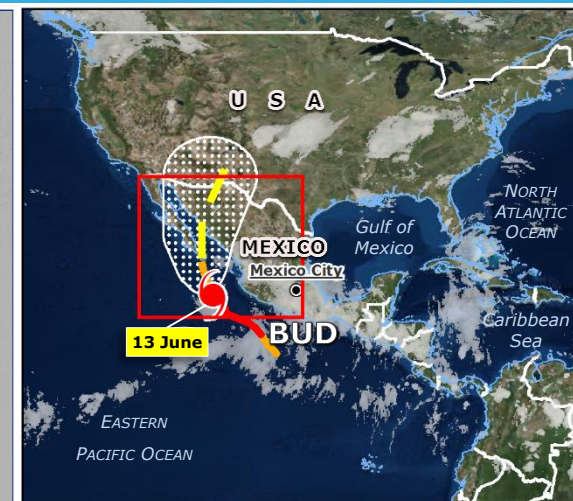
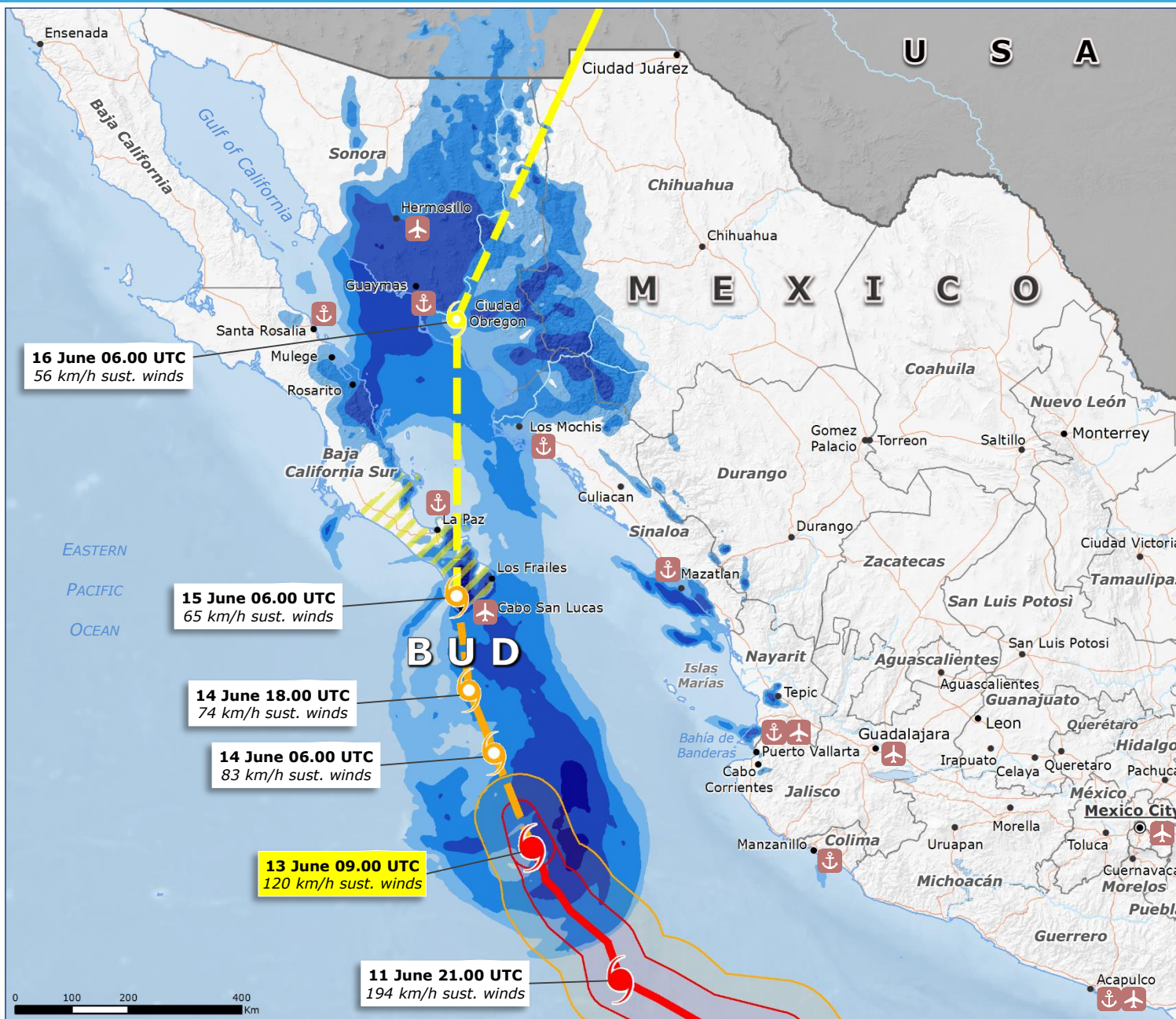
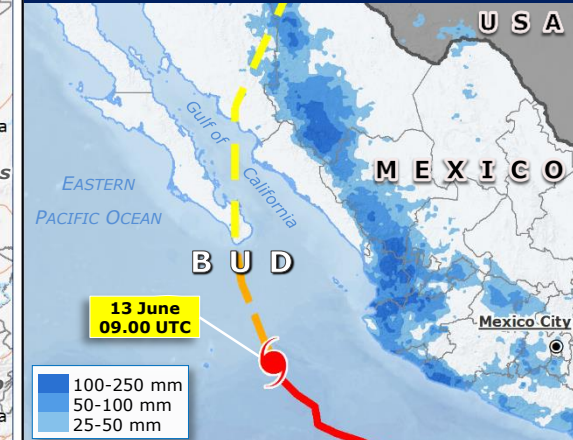


# Mexico | Tropical Cyclone BUD



### LAST 7-DAYS RAINFALL ACCUMULATION

Source: NASA-GPM



**TROPICAL CYCLONE**

- Observed position
- Forecast position

**INTENSITY**

- > 118 Km/h
- 63-118 Km/h
- < 63 Km/h

**WIND BUFFER**

- > 118 km/h
- 93-118 km/h

**5-DAYS RAINFALL FORECAST**

Source: NOAA-HWRF

- 250-500 mm
- 100-250 mm
- 50-100 mm
- 25-50 mm

**COMMUNITY ADVISORY**

- Tropical Storm Watch (Source: NOAA-NHC)
- Airport
- Port

Source: GDACS, NOAA, Servicio Meteorológico Nacional