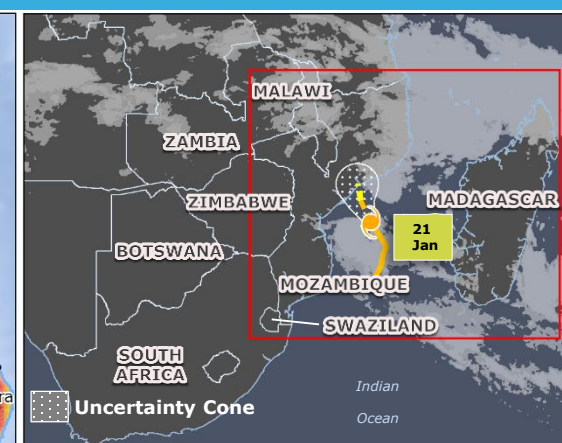
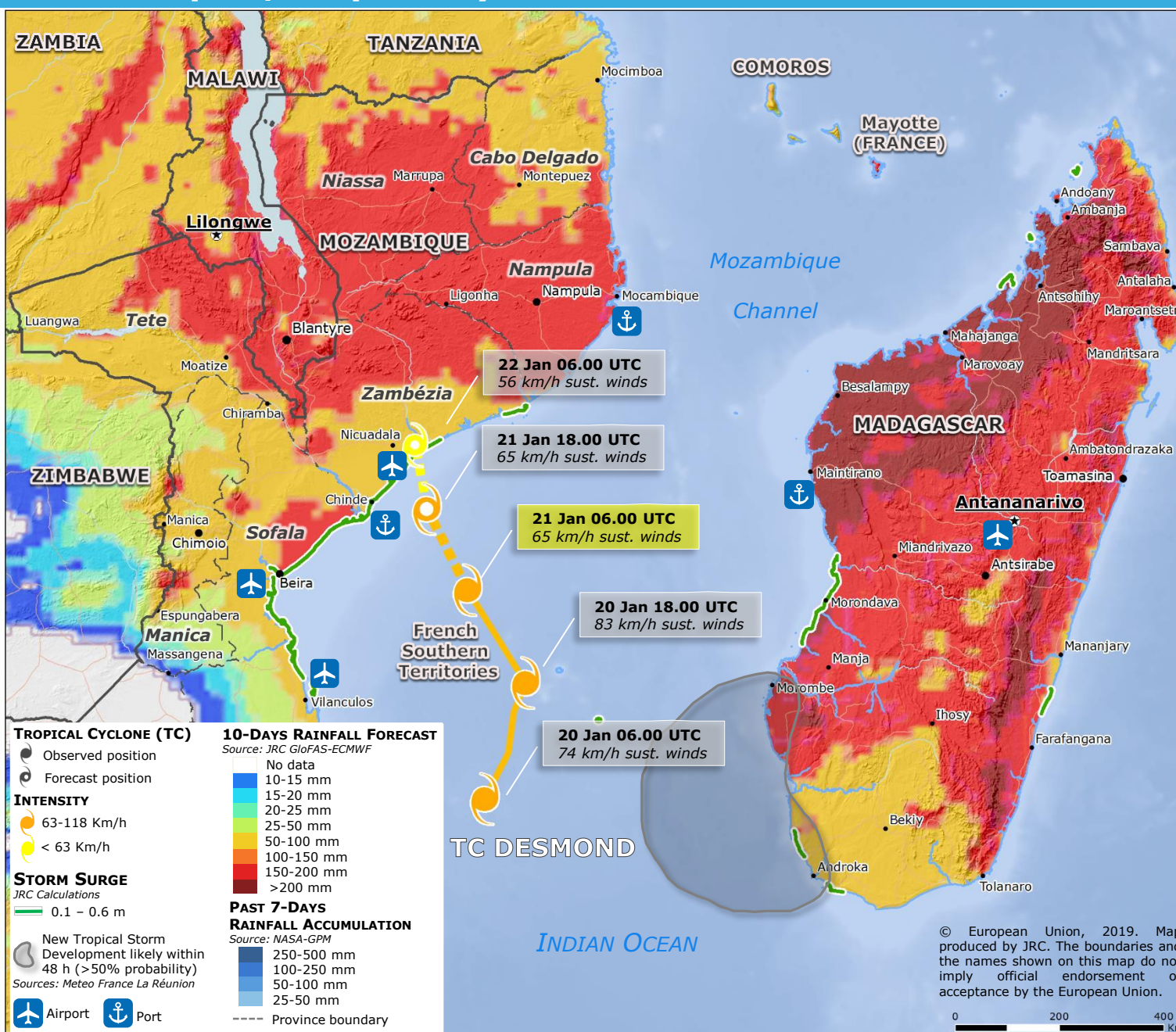
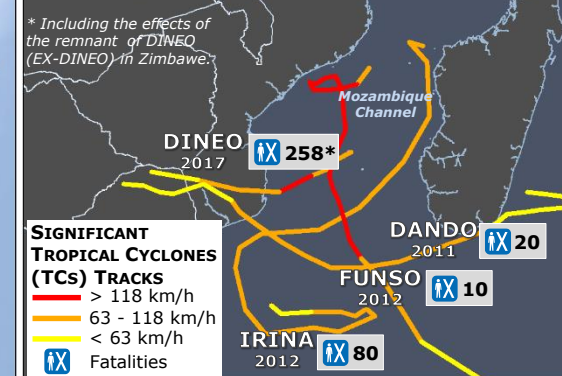


# Mozambique | Tropical Cyclone DESMOND



**SIGNIFICANT RECENT (2011-2018) TCS IN THE MOZAMBIQUE CHANNEL** (Source: GDACS, JTWC, JRC)



**LAST 7 DAYS RAINFALL ACCUMULATION**

Source: NASA-GPM



© European Union, 2019. Map produced by JRC. The boundaries and the names shown on this map do not imply official endorsement or acceptance by the European Union.