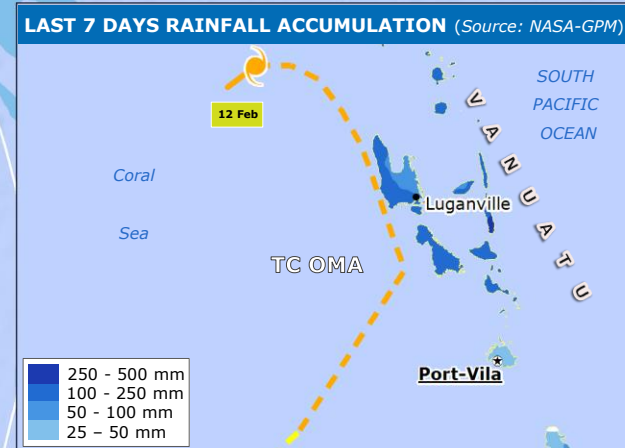
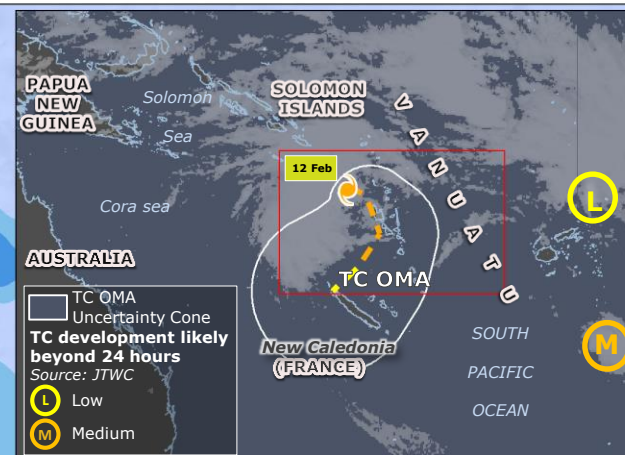
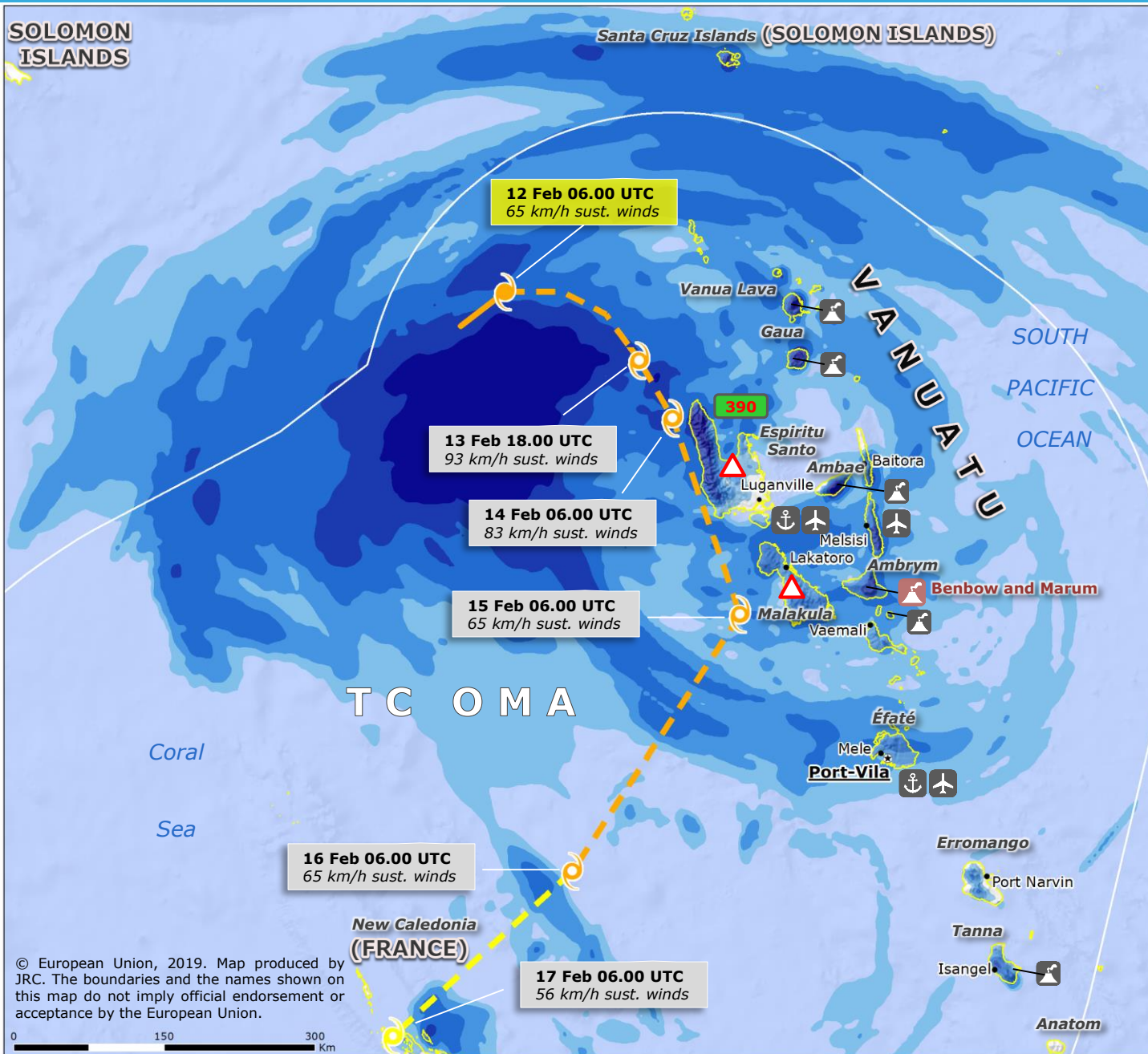


# Vanuatu, New Caledonia | Tropical Cyclone OMA



|  |   |
|--|---|
| <p><b>TROPICAL CYCLONE (TC)</b></p> <ul style="list-style-type: none"> <li>Observed position (black dot)</li> <li>Forecast position (orange dot)</li> <li><b>INTENSITY</b></li> <li>63-118 Km/h (orange swirl)</li> <li>&lt; 63 Km/h (yellow swirl)</li> <li>Uncertainty Cone (white outline)</li> </ul> | <p><b>COMMUNITY ADVISORY</b></p> <p>As of 12 February (Source: VMGD)</p> <ul style="list-style-type: none"> <li>Severe Weather Warning (red triangle)</li> <li>Rainfall Accumulation over 11-12 Feb (green box)</li> <li>Source: WMO</li> <li><b>ACTIVE VOLCANO</b></li> <li>Alert Level 3 - Minor eruption (Source: VMGD) (red volcano icon)</li> <li>Other volcano (black volcano icon)</li> <li>Airport (black airplane icon)</li> <li>Port (black anchor icon)</li> <li>Coastline (yellow outline)</li> </ul> |
| <p><b>5-DAYS RAINFALL FORECAST</b></p> <p>Source NOAA-HWRF</p> <ul style="list-style-type: none"> <li>&gt; 500 mm (darkest blue)</li> <li>250 - 500 mm (medium blue)</li> <li>100 - 250 mm (light blue)</li> <li>50 - 100 mm (lightest blue)</li> <li>25 - 50 mm (lightest blue)</li> </ul>              |   |

© European Union, 2019. Map produced by JRC. The boundaries and the names shown on this map do not imply official endorsement or acceptance by the European Union.

0 150 300 Km