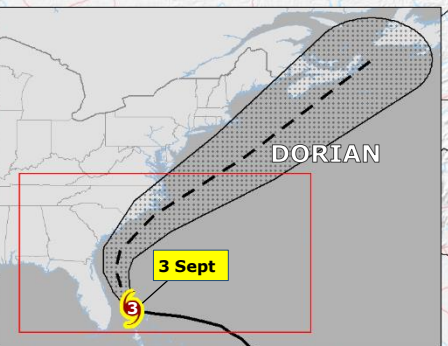


USA, The Bahamas | Tropical Cyclone DORIAN



TROPICAL CYCLONE (TC)
Source: GDACS, NOAA

- Current position
- Past track
- Forecast track
- ▨ TC Uncertainty cone

Intensity

- 63-118 Km/h (Tropical storm)
- 119-177 Km/h (Category 1-2)
- ≥ 178 Km/h (Category 3-5)

Wind buffer (Km/h)

- 63-118 178-208
- 119-153 208-252
- 154-177 >252

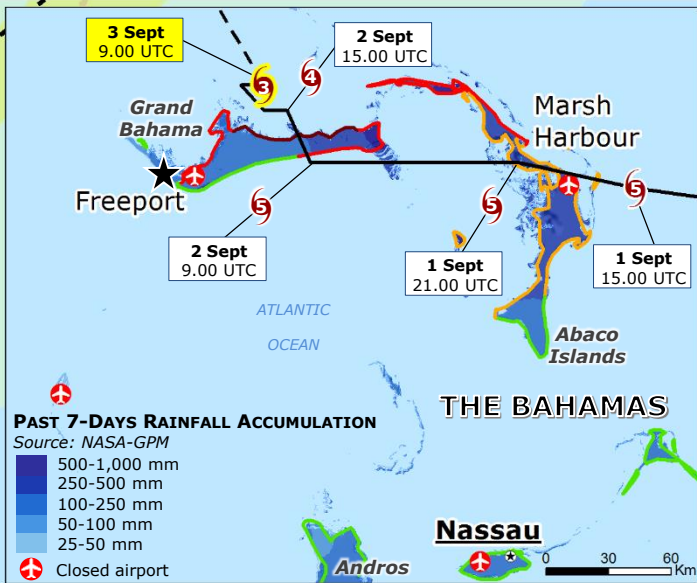
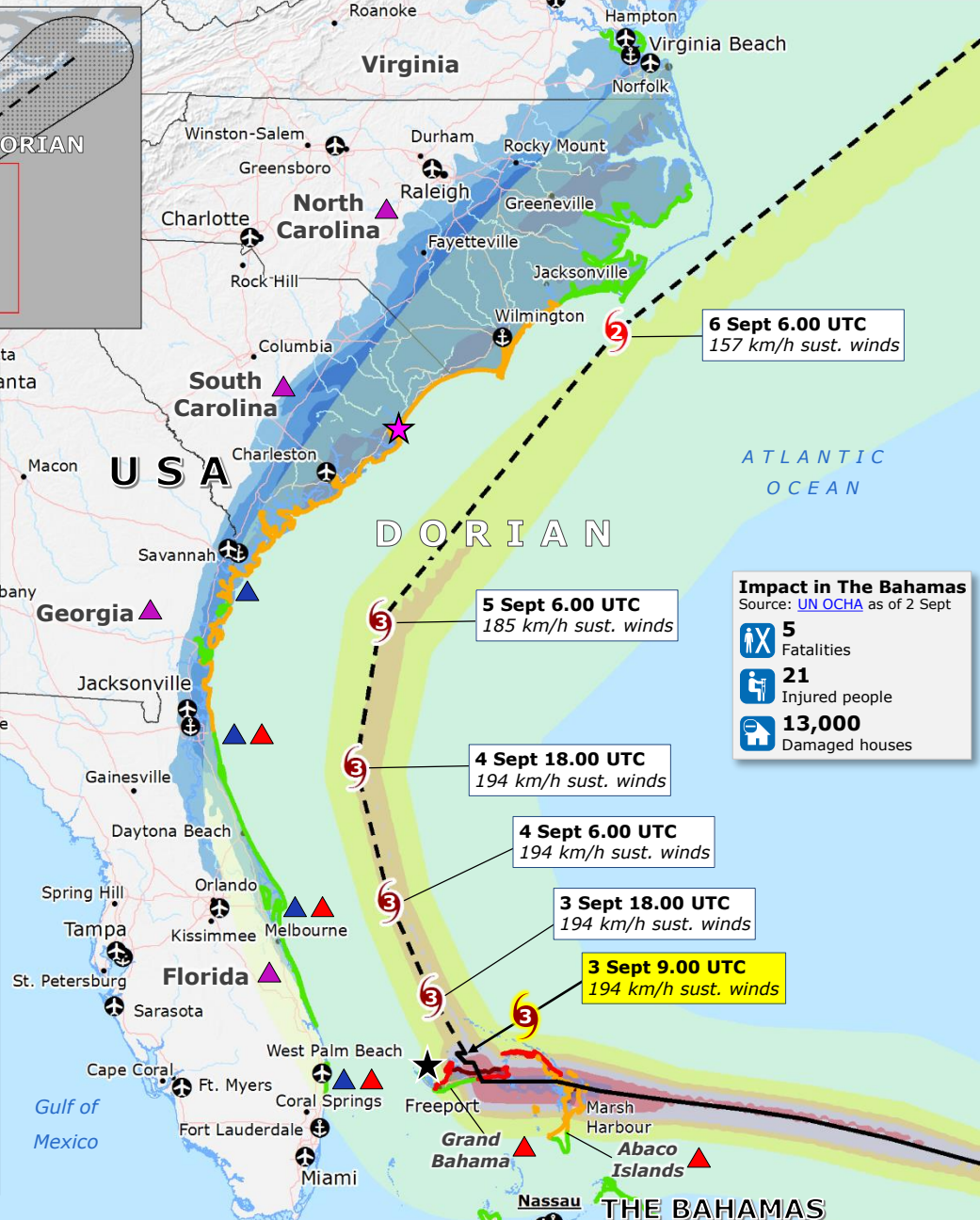
STORM SURGE (Source: JRC, HWRF)

- 0.3 - 1 m 3 - 6 m
- 1 - 3 m > 6 m

5-DAYS RAINFALL FORECAST
Source: NOAA-HWRF

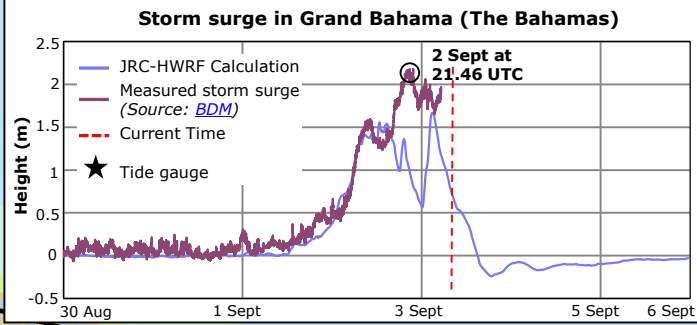
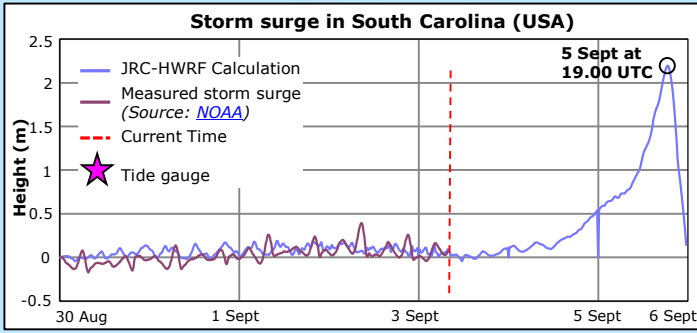
- 500-1,000 mm
- 250-500 mm
- 100-250 mm
- 50-100 mm
- 25-50 mm

- ▲ Declaration of State of Emergency (Source: FEMA)
- ▲ Hurricane warning (Source: NOAA)
- ▲ Storm surge warning (Source: NOAA)
- ⚓ Main Port
- ✈ Main Airport



Impact in The Bahamas
Source: UN OCHA as of 2 Sept

- 5 Fatalities
- 21 Injured people
- 13,000 Damaged houses



© European Union, 2019. Map produced by JRC in cooperation with DG ECHO Situational Awareness Sector. The boundaries and the names shown on this map do not imply official endorsement or acceptance by the European Union.