

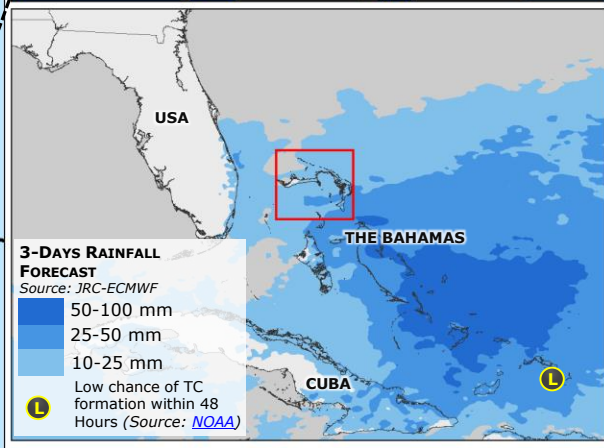
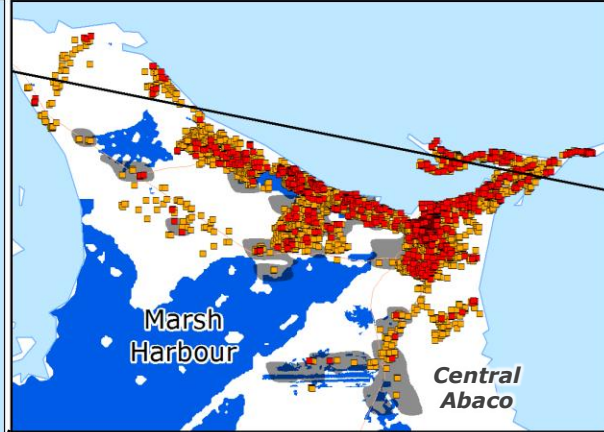
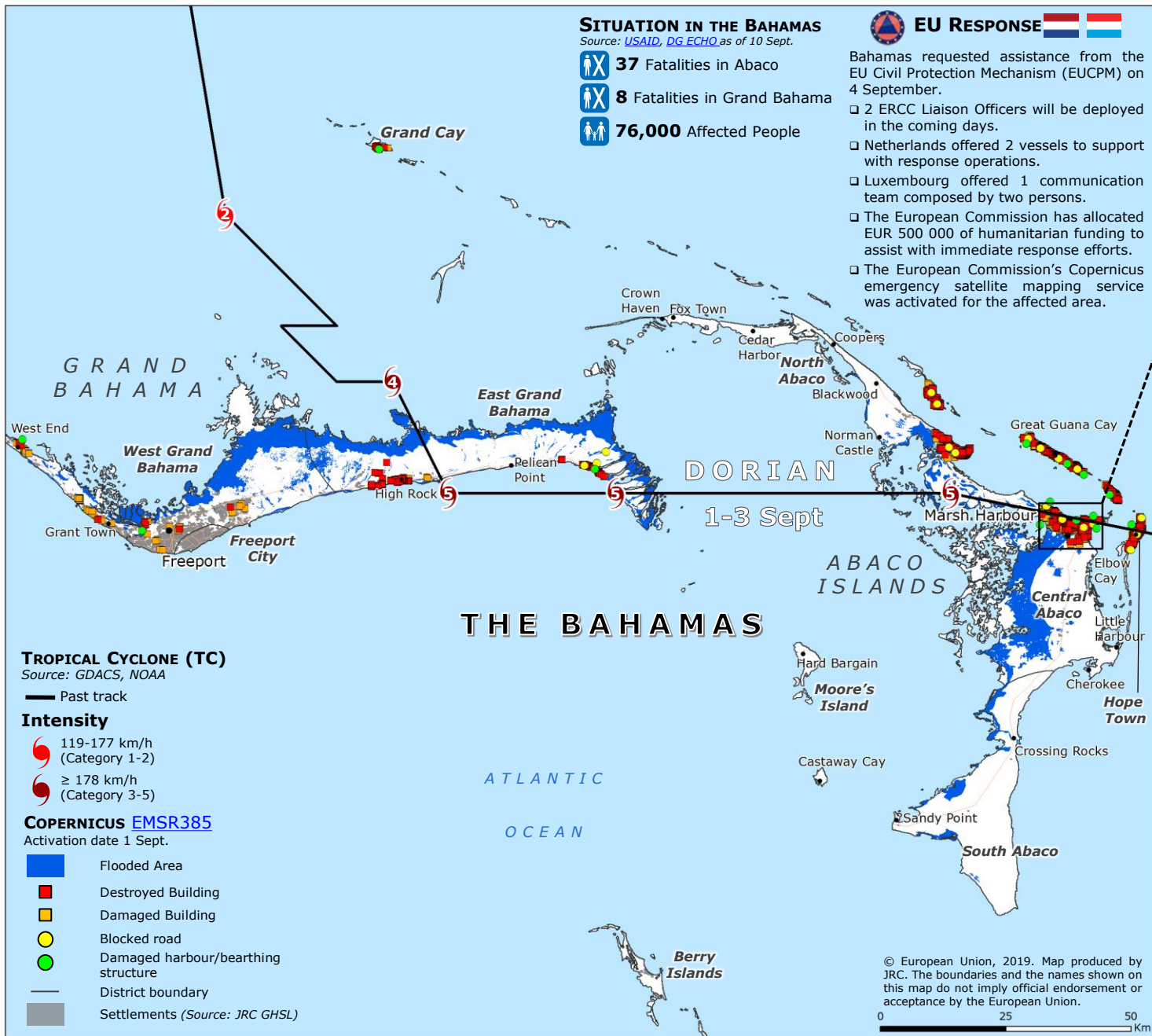
# The Bahamas | Tropical Cyclone DORIAN

### SITUATION IN THE BAHAMAS

- Source: [USAID](#), [DG ECHO](#), as of 10 Sept.
- 37** Fatalities in Abaco
  - 8** Fatalities in Grand Bahama
  - 76,000** Affected People

### EU RESPONSE

- Bahamas requested assistance from the EU Civil Protection Mechanism (EUCPM) on 4 September.
- 2 ERCC Liaison Officers will be deployed in the coming days.
  - Netherlands offered 2 vessels to support with response operations.
  - Luxembourg offered 1 communication team composed by two persons.
  - The European Commission has allocated EUR 500 000 of humanitarian funding to assist with immediate response efforts.
  - The European Commission's Copernicus emergency satellite mapping service was activated for the affected area.



### POPULATION EXPOSED TO TC DORIAN EFFECTS

Source: JRC, GDACS, NOAA-HWRF, NASA-GPM

District	Wind Hurrucane Category		Rainfall Accumulation (mm)		Max Storm Surge (m)
	1-2	3-5	100-500	> 500	
Berry Island			881		0.2
Central Abaco		15,319	10,400	4,919	1.9
City of Freeport		11,557	11,557		0.9
East Grand Bahama		547	247	299	6.8
West Grand Bahama	19,542	22,727	42,269		5.4
Grand Cay		11		11	n.a.
Hope Town					1.7
Moore's Island		68		68	1.1
North Abaco		3,721		3,721	3.9
South Abaco	248	334	582		1.4

© European Union, 2019. Map produced by JRC. The boundaries and the names shown on this map do not imply official endorsement or acceptance by the European Union.