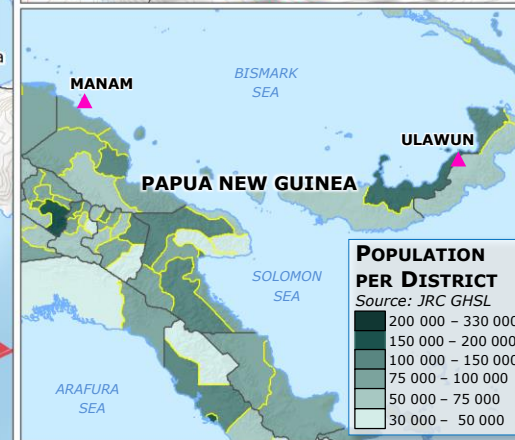
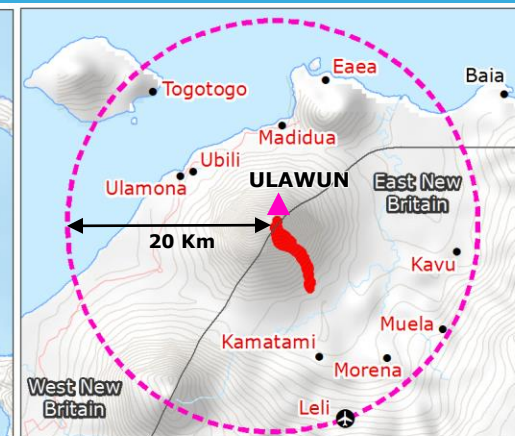
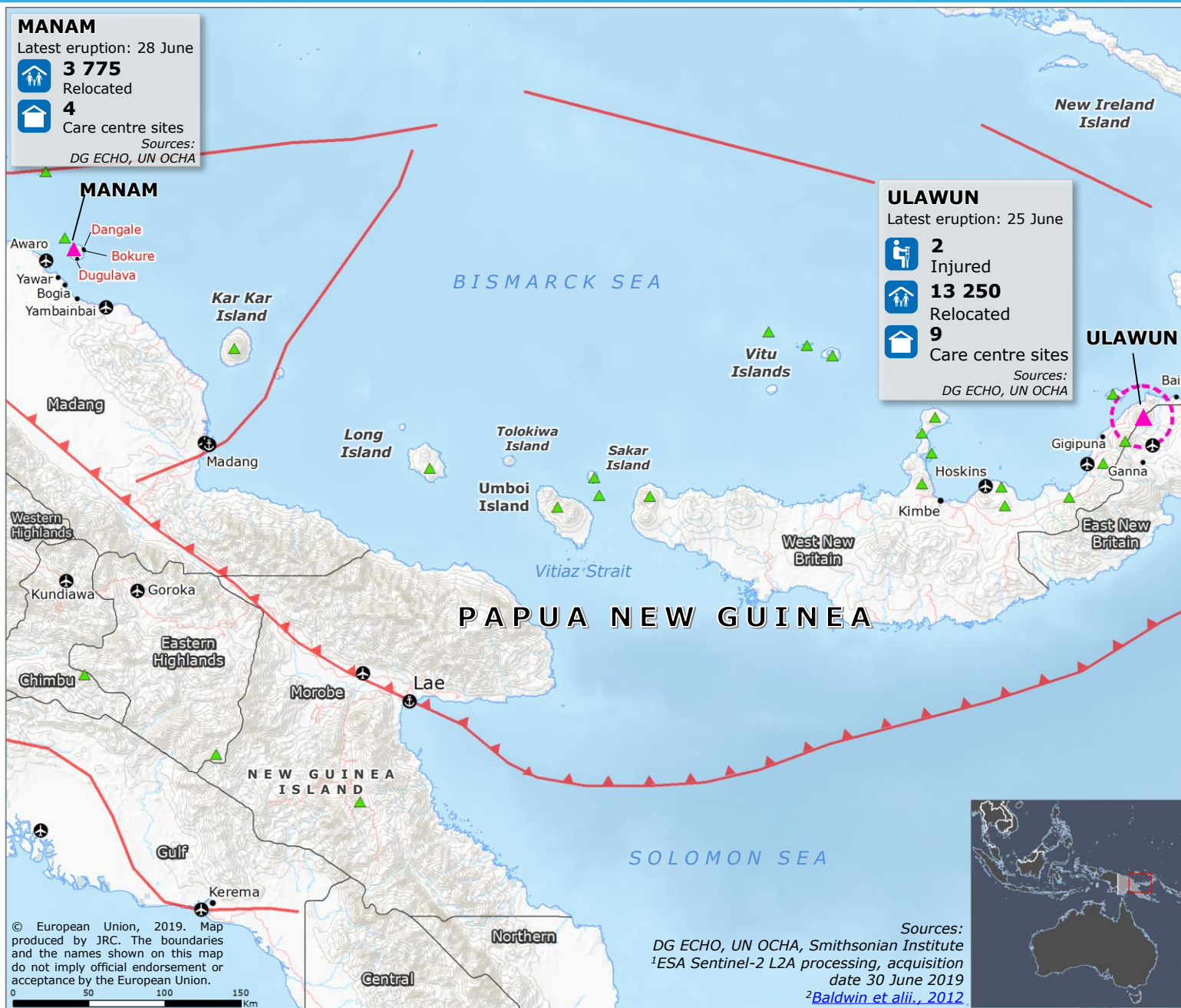


Papua New Guinea | Recent Volcano Activities



- Manam and Ulawun volcanoes
- Active volcano
- Lava flow¹
- Evacuation Zone
- Subduction Zone² (zone of crustal compression)
- Fault²
- Affected village
- Airport
- Main port
- Province boundary
- District boundary

© European Union, 2019. Map produced by JRC. The boundaries and the names shown on this map do not imply official endorsement or acceptance by the European Union.

Sources:
 DG ECHO, UN OCHA, Smithsonian Institute
¹ESA Sentinel-2 L2A processing, acquisition date 30 June 2019
²Baldwin et alii., 2012

