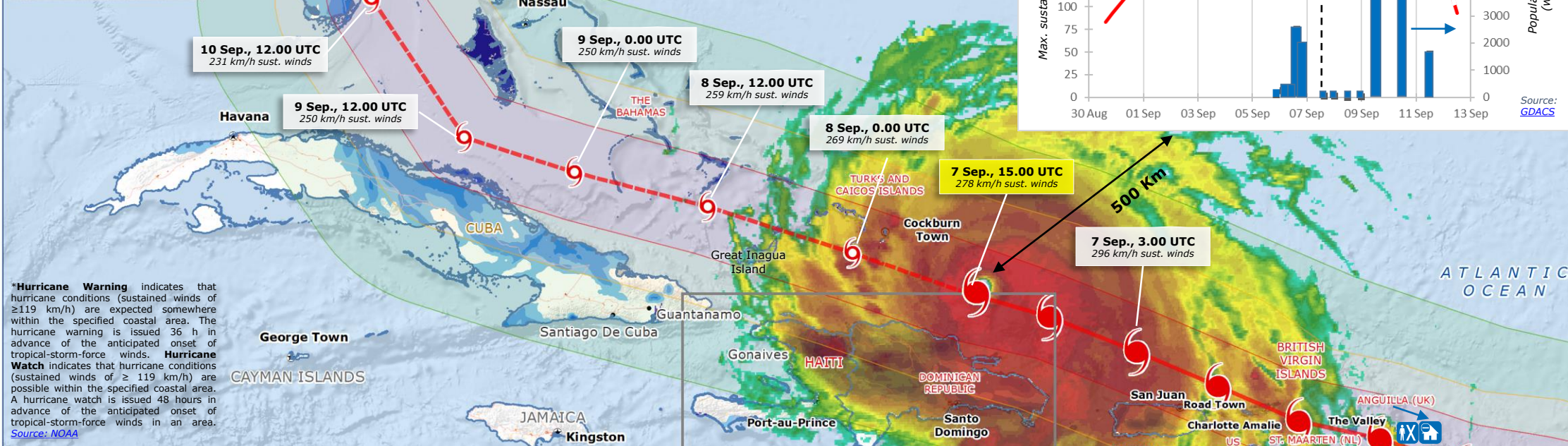
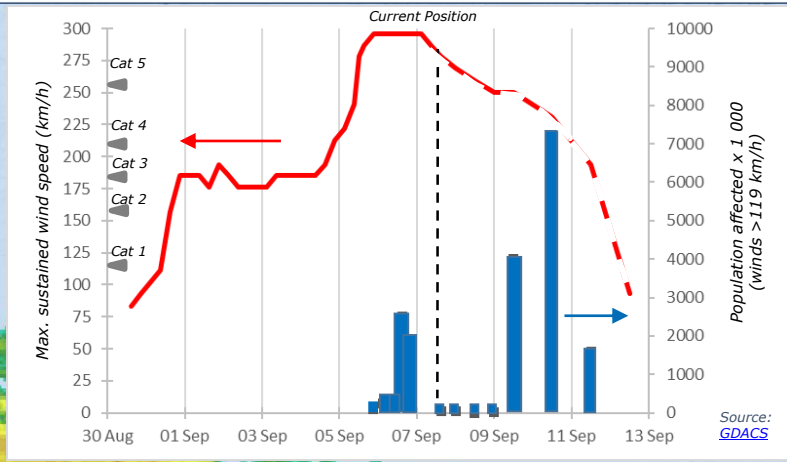


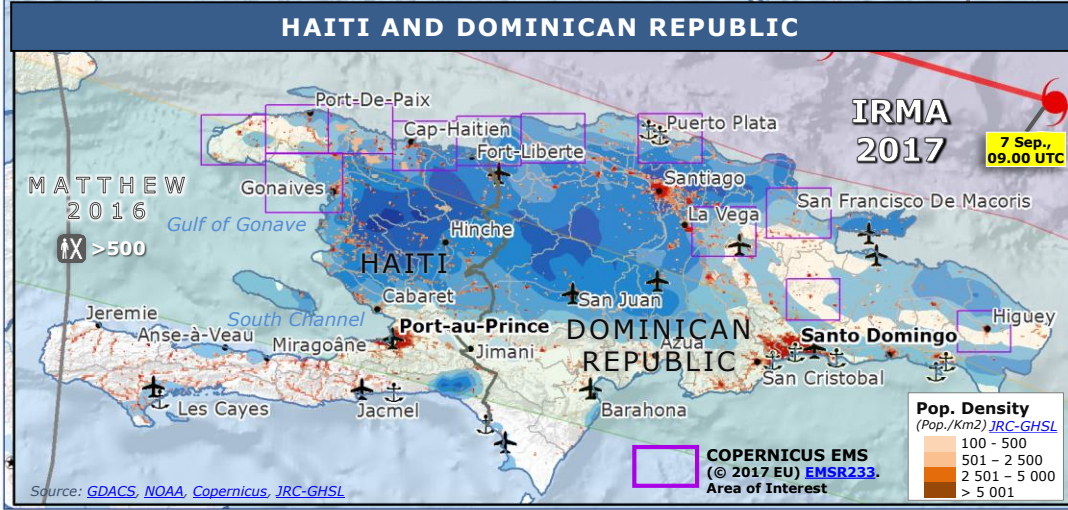
SITUATION OVERVIEW LEEWARD ISLANDS

Barbuda	St. Martin (FR)	Anguilla (UK)
👤 1 🏠 90%	👤 8 🏠 21	👤 1

Sources: DG ECHO, Media



***Hurricane Warning** indicates that hurricane conditions (sustained winds of ≥ 119 km/h) are expected somewhere within the specified coastal area. The hurricane warning is issued 36 h in advance of the anticipated onset of tropical-storm-force winds. **Hurricane Watch** indicates that hurricane conditions (sustained winds of ≥ 119 km/h) are possible within the specified coastal area. A hurricane watch is issued 48 hours in advance of the anticipated onset of tropical-storm-force winds in an area. Source: NOAA



TROPICAL CYCLONE

- Observed position
- Forecast position

TROPICAL CYCLONE INTENSITY

- > 118 km/h
- 93-118 km/h
- 63-92 km/h

WIND BUFFER

- > 118 km/h
- 93-118 km/h
- 63-92 km/h

RAINFALL FORECAST Next 5-DAYS (NOAA/HWRF)

- > 250 mm
- 100 - 250 mm
- 50 - 100 mm
- 25 - 50 mm
- 10 - 25 mm

NOAA GOES-EAST RAINBOW IR

NOAA, as of 7 Sep, 8:45 UTC

0 -10 -20 -40 -50 -70 °C

WARNINGS AND WATCHES*

NOAA-NHC, as of 7 Sep, 15.00 UTC

- Hurricane Warnings
- Hurricane Watch

WARNINGS AND WATCHES*

- 👤 People dead
- 👤 People injured
- 👤 People displaced
- 🏠 Houses damaged

Hurricane IRMA: GDACS RED ALERT

0 50 100 200 Km