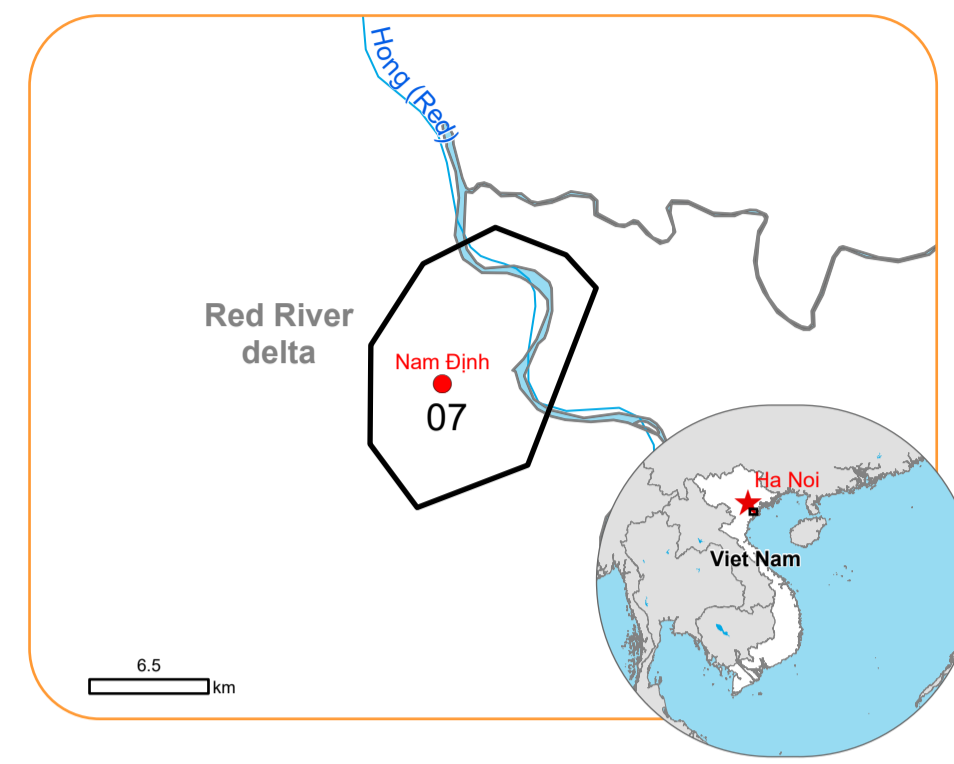




EMSR754 - AOI07
Flood in Viet Nam
NAM DINH

Situation as of 14/09/2024 03:45 UTC
Delineation - Overview map 01





Flooded area 546.2 ha



Potentially affected population ~ 2800

Potentially Affected Built-up and Transportations




Road 12.1 km





Built-Up 28.2 ha

Estimated flood depth (m)

- Below 0.50
- 0.50 - 1.00
- 1.00 - 2.00
- 2.00 - 4.00
- 4.00 - 6.00

 Flood trace

General Information

-  Area of Interest
-  Not Analysed


Administrative Boundaries

- - Region
- - - Province
- Municipality



Placenames

- o Placename


Built-Up Area

-  Residential

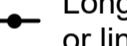

Non residential

-  School, university and research buildings
-  Hospital or institutional care buildings






Hydrography

-  Lake, River

Facilities

-  Long-distance pipelines or lines
-  Sport and recreation constructions

Transportation

-  Highway
-  Main road
-  Local road
-  Track
-  Railway


Event: On the 09 September 2024 at 06:00, typhoon YAGI passed over central and northern Philippines, Hainan island and Guangdong province, southern China, and the regions of the north of Viet Nam and caused hefty rainfall, floods and landslides that have resulted in an increased number of casualties. The combined effects of the monsoon and tropical disturbances have caused flooding and flash floods in northern Laos and Thailand. In Viet Nam, the authorities have reported, as of 11 September, 127 fatalities, approximately 54 people still missing, more than 750 injured and over 52,000 evacuated people across northern provinces. Quang Ninh and Hai Phong provinces are the worst affected. Three provinces have declared emergencies: Lao Cai, Tuyen Quang and Yen Bai. Copernicus EMS Rapid Mapping is requested to provide an initial rough estimation and flood extent emergency mapping.

Data sources and analysis: Pre-event image: PlanetScope © Planet, 2024 (acquired on 02/09/2024 at 03:38 UTC, resolution 3 m).
Post-event image: WorldView-2 © Maxar Technologies, Inc. (2024), (acquired on 14/09/2024 at 03:45 UTC, resolution 2.0m).
This image is used as background image.
All images are provided under COPERNICUS by the European Union and ESA, all rights reserved.


The thematic layer has been derived from post-event satellite image using a semi-automatic approach

The flood depth information is based on the analysis of post-event satellite imagery and on Digital Elevation Model data. The flooded area corresponds to the water observed in the most recent satellite imagery, excluding the permanent water.

Map produced by Telespazio Iberica released by SERTIT on the 14/09/2024.



Details on this activation and service conditions available through the QR code or at the link: <https://rapidmapping.emergency.copernicus.eu/EMSR754>



Consequences within the AOI				
	Unit of measurement	Affected	Total in AOI	
Flood trace	ha		16.8	
Flooded area	ha		546.2	
Estimated population	Number of inhabitants	~ 2,800	~ 350,000	
Built-up	Residential Buildings	ha	26.9	3,468.2
	Office buildings	ha	0	4.8
	Wholesale and retail trade buildings	ha	0	0.6
	Industrial buildings	ha	0	323.1
	School, university and research buildings	ha	0	37.1
	Hospital or institutional care buildings	ha	0	8.4
	Other non-residential buildings	ha	1.4	75.4
	Cemetery	ha	0	9.3
Transportation	Highways	km	0.02	74.1
	Primary Road	km	0	22.4
	Secondary Road	km	0.7	49.0
	Local Road	km	8.8	693.3
	Cart Track	km	2.6	207.9
	Long-distance railways	km	0	21.6
Facilities	Sport and recreation constructions	ha	0	91.2
	Long-distance pipelines, communication and electricity lines	km	1.8	24.6
Land use	Heterogeneous agricultural areas	ha	270.8	4,964.9
	Other	ha	256.7	7,388.8
	Inland wetlands	ha	23.8	222.5
	Shrub and/or herbaceous vegetation association	ha	6.4	68.9
	Forests	ha	4.2	124.9
	Open spaces with little or no vegetation	ha	1.0	2.3

Disclaimer:

Full disclaimer and other helpful information available in the online manual:

<https://emergency.copernicus.eu/mapping/ems/online-manual-rapid-mapping-products>

© European Union / Copernicus Emergency Management Service

Data Access:

All data displayed on the map(s), as well as the Physiography and Land Use - Land Cover layers, are available in the Crisis Information Package and the Base Layer Package (for reference data).

The table above is available in editable format in the Crisis Information Package.

All products and data are also available for download on the portal.

Access to the portal

**Estimated Population:**

Estimated population is based on Copernicus Global Human Settlement Layer (GHSL) dataset.

Additional population datasets and analysis are available in the summary table.

Data Sources:

Base Vector Layers: OpenStreetMap © OpenStreetMap contributors (2024), Wikimapia.org, GeoNames 2015,

Global Administrative Areas (2012), refined by the producer, Globe Land 30 (2010), Copernicus Global Land Service: Land Cover (2019).

Inset maps: JRC 2013, Natural Earth 2012, GeoNames 2015.

Digital Elevation Model: FABDEM (ForestAndBuildingsremovedCopernicusDEM) removes building and tree height biases from the Copernicus GLO 30 Digital Elevation Model (DEM) (Airbus,2020).



PROGRAMME OF THE
EUROPEAN UNION

