

EMSR816 - AOI01  
Wildfire in Albania  
GURE LURE

Situation as of 25/07/2025 08:04 UTC  
Delineation MONIT01 - Overview map 01






Fire Fronts 6 No.  
Burnt area 1,833.9 ha



Potentially affected  
population  
~ Not available

Potentially Affected Built-up and Transportations



Road  
13.1 km

**Crisis Information**

- Active Flames
- Burnt area

**General Information**

- Area of Interest
- Not Analysed

**Placenames**

- Placename

**Built-Up Area**

- Residential

**Hydrography**





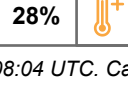
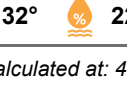
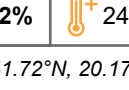


- Lake, River

**Facilities**

- Dam

**Transportation**

- Local road
- Track

	Current		Forecast	
	Jul 25, 08:04 UTC	Jul 26, 08:04 UTC	Jul 27, 08:04 UTC	
Wind direction and speed	 6 km/h	 8 km/h	 8 km/h	
Temperature and relative Humidity	 30°  28%	 32°  22%	 24°  49%	

Data retrieved from ECMWF on Jul 25, 08:04 UTC. Calculated at: 41.72°N, 20.17°E.

**Event:** The 23 July 2025, two major wildfires are ongoing in Albania. One is located in the southern part of the country, near the village of Dukat, endangering populated areas. The second one is located in the northern part of the country, near the Lure Natural Park. Copernicus EMS Rapid Mapping is requested to provide wildfire initial rough estimation, wildfire extent monitoring and damage assessment emergency mapping.


**Data sources and analysis:** Pre-event image: Sentinel-2 (2025) (acquired on 04/07/2025 at 09:38 UTC, resolution 10 m).  
Post-event image: Geosat-2 © GEOSAT (2025) (acquired on 25/07/2025 at 08:04 UTC, resolution 1 m).  
This image is used as background image.  
All images are provided under COPERNICUS by the European Union and ESA, all rights reserved.

The thematic layer has been derived from post-event satellite image by means of visual interpretation. Due to dense smoke, the burnt area delineation is not complete.

The current burnt area cumulates all burnt area extents from previous post-event products.

Map produced by GMV released by e-GEOS on the 25/07/2025.

Details on this activation and service conditions available through the QR code or at the link: <https://mapping.emergency.copernicus.eu/activations/EMSR816>





Consequences within the AOI				
	Unit of measurement		Affected	Total in AOI
Burnt area		ha		1,833.9
Fire Fronts		No.		6
Estimated population	Number of inhabitants		NA	~ 300
Built-up	Residential Buildings	ha	0	16.4
Transportation	Local Road	km	0	3.3
	Cart Track	km	13.1	115.3
Facilities	Dams	ha	0	0.01
Land use	Shrub and/or herbaceous vegetation association	ha	1,208.0	7,519.3
	Forests	ha	624.5	4,860.9
	Open spaces with little or no vegetation	ha	1.4	1,521.0
	Heterogeneous agricultural areas	ha	0	283.8

**Disclaimer:**

Full disclaimer and other helpful information available in the online manual:  
<https://mapping.emergency.copernicus.eu/about/rapid-mapping-manual/>  
© European Union / Copernicus Emergency Management Service

**Data Access:**

All data displayed on the map(s), as well as Land Use - Land Cover layer(s), are available in the Crisis Information Package and the Base Layer Package (for reference data). The table above is available in editable format in the Crisis Information Package. All products and data are also available for download on the portal.

**Estimated Population:**

Estimated population is based on Copernicus Global Human Settlement Layer (GHSL) dataset. Additional population datasets and analysis are available in the summary table.

**Data Sources:**

Base Vector Layers: OpenStreetMap © OpenStreetMap contributors (2025); Wikimapia.org; GeoNames 2015; Corine Land Cover (CLC) 2018; © EuroGeographics, © TurkStat. Source: European Commission – Eurostat/GISCO, 2021.

Inset Maps: Natural Earth 2023; HydroLAKES 2016 by HydroSHEDS;  
© EuroGeographics, © TurkStat. Source: European Commission – Eurostat/GISCO, 2021.

Digital Elevation Model:  
COP-DEM-EEA-10-R product © DLR e.V. (2014-2018) and  
© Airbus Defence and Space GmbH (2020) provided under COPERNICUS by the European Union and ESA, all rights reserved.

Access to the portal



PROGRAMME OF THE  
EUROPEAN UNION

