



Situation as of 03/08/2025 09:26 UTC  
Delineation MONIT04 - Overview map 01



Burnt area 2,740.9 ha  
Potentially affected population  
~ Not available

Potentially Affected Built-up and Transportations

Road  
18.2 km

Crisis Information

Burnt area

General Information

Area of Interest

Not Analysed

Placenames

Placename

Built-Up Area

Residential

Hydrography

Lake, River

Facilities










Long-distance pipelines or lines

Dam

Transportation

Local road

Track

	Current		Forecast	
	Aug 03, 09:26 UTC		Aug 04, 09:26 UTC	Aug 05, 09:26 UTC
Wind direction and speed	 5 km/h		 2 km/h	 10 km/h
Temperature and relative Humidity	 25°  32%		 23°  42%	 20°  56%

Data retrieved from ECMWF on Aug 03, 09:26 UTC. Calculated at: 41.707°N, 20.154°E.

**Event:** The 23 July 2025, two major wildfires are ongoing in Albania. One is located in the southern part of the country, near the village of Dukat, endangering populated areas. The second one is located in the northern part of the country, near the Lure Natural Park. Copernicus EMS Rapid Mapping is requested to provide wildfire initial rough estimation, wildfire extent monitoring and damage assessment emergency mapping.

**Data sources and analysis:** Pre-event image: Sentinel-2A/B (2025) (acquired on 04/07/2025 at 09:38 UTC, resolution 10 m). Post-event image: SPOT6 © Airbus DS (2025), (acquired on 03/08/2025 at 09:26 UTC, resolution 1.5m).

This image is used as background image.

All images are provided under COPERNICUS by the European Union and ESA, all rights reserved.

The thematic layer has been derived from post-event satellite image by means of visual interpretation. Due to dense smoke, the burnt area delineation is not complete.

The current burnt area cumulates all burnt area extents from previous post-event products.

Map produced by Telespazio Iberica released by e-GEOS on the 04/08/2025.

Details on this activation and service conditions available through the QR code or at the link: <https://mapping.emergency.copernicus.eu/activations/EMSR816>





Consequences within the AOI				
	Unit of measurement	Affected	Total in AOI	
Burnt area	ha		2,740.9	
Estimated population	Number of inhabitants	NA	~ 1,500	
Built-up	Residential Buildings	ha	0	16.9
Transportation	Local Road	km	0	10.7
	Cart Track	km	18.2	157.7
Facilities	Dams	ha	0	0.01
	Long-distance pipelines, communication and electricity lines	km	0	0.7
Land use	Shrub and/or herbaceous vegetation association	ha	1,858.1	9,475.0
	Forests	ha	868.8	6,690.1
	Open spaces with little or no vegetation	ha	14.1	2,341.6
	Heterogeneous agricultural areas	ha	0	827.1

#### Disclaimer:

Full disclaimer and other helpful information available in the online manual:

<https://mapping.emergency.copernicus.eu/about/rapid-mapping-manual/>

© European Union / Copernicus Emergency Management Service

#### Data Access:

All data displayed on the map(s), as well as Land Use - Land Cover layer(s), are available in the Crisis Information Package and the Base Layer Package (for reference data).

The table above is available in editable format in the Crisis Information Package.

All products and data are also available for download on the portal.

Access to the portal



#### Estimated Population:

Estimated population is based on Copernicus Global Human Settlement Layer (GHSL) dataset.

Additional population datasets and analysis are available in the summary table.

#### Data Sources:

Base Vector Layers: OpenStreetMap © OpenStreetMap contributors (2025); Wikimapia.org; GeoNames 2015;

Corine Land Cover (CLC) 2018; © EuroGeographics, © TurkStat. Source: European Commission – Eurostat/GISCO, 2021.

Global Administrative Areas (2022), refined by the producer, Globe Land 30 (2010), Copernicus Global Land Service: Land Cover (2019).

Inset Maps: Natural Earth 2023; HydroLAKES 2016 by HydroSHEDS;

© EuroGeographics, © TurkStat. Source: European Commission – Eurostat/GISCO, 2021.

Digital Elevation Model:

COP-DEM-EEA-10-R product © DLR e.V. (2014-2018) and

© Airbus Defence and Space GmbH (2020) provided under COPERNICUS by the European Union and ESA, all rights reserved.



PROGRAMME OF THE  
EUROPEAN UNION

