Bangladesh | 5.5 M earthquake on 21 November

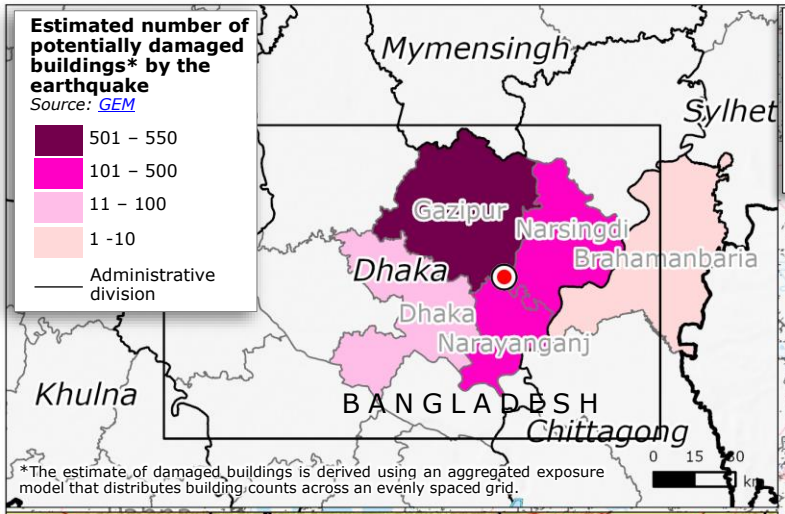

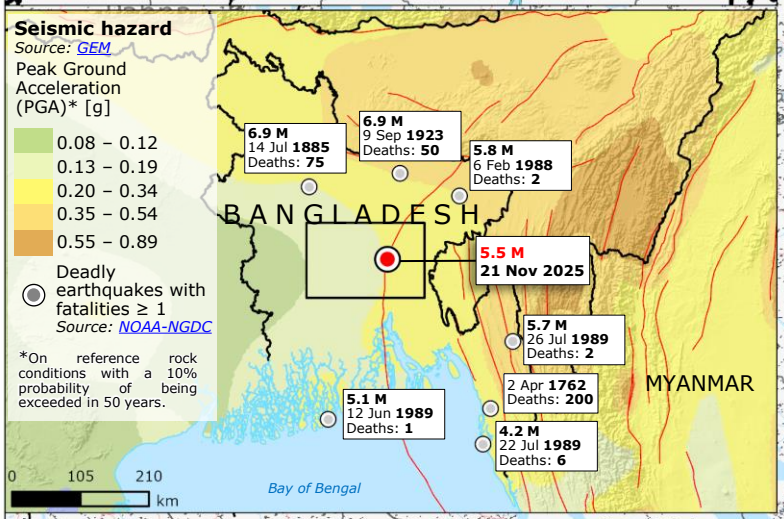

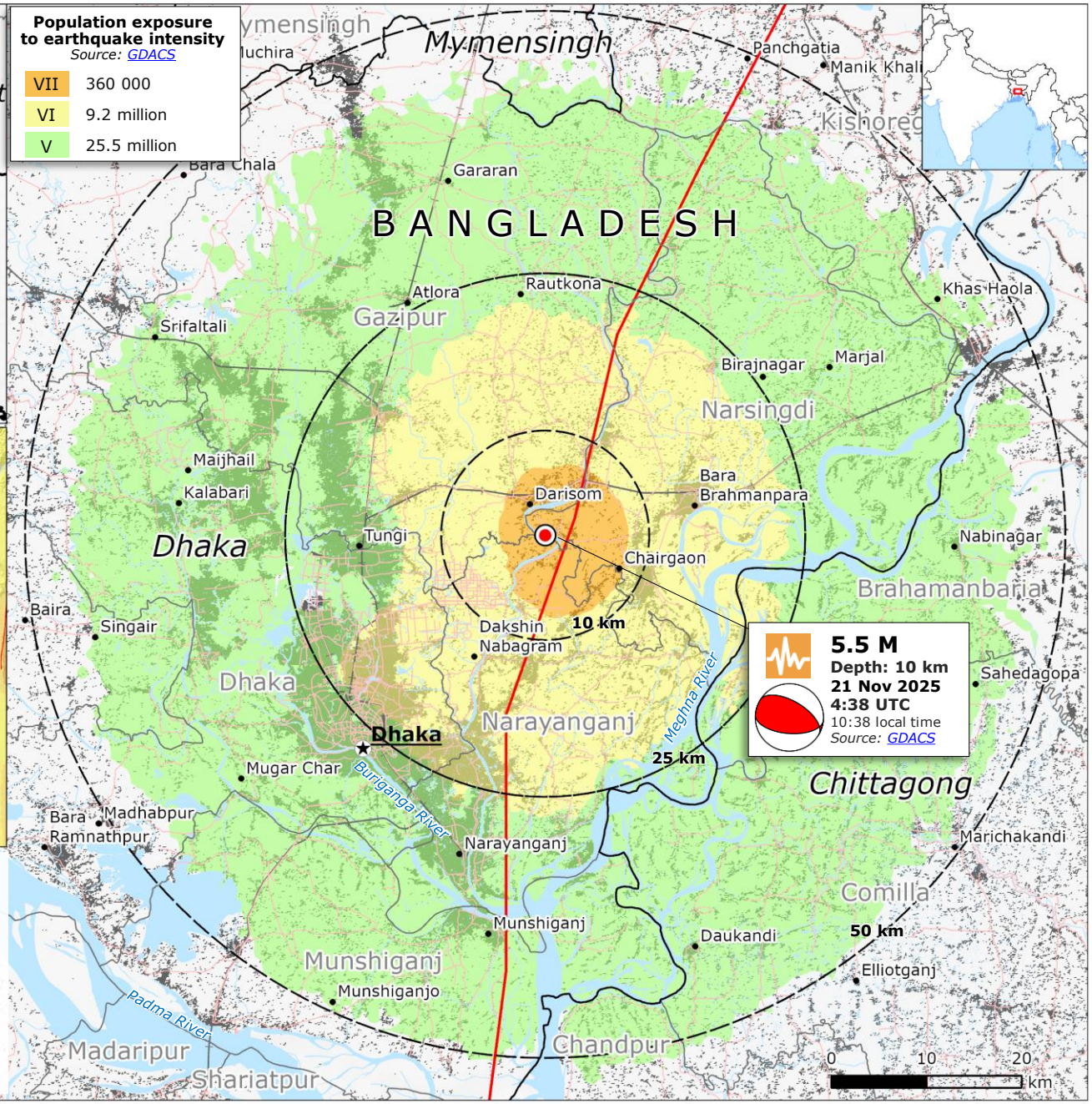

Earthquake (EQ) epicentre
Source: GDACS, USGS

Focal mechanism
Source: USGS

Active faults
Source: GEM

GDACS orange alert

Modified Mercalli Scale intensity (MMI)
Source: USGS
Shaking

VII	Very strong
VI	Strong
V	Moderate

Road
River
Road
Densely populated area, *Source: Copernicus EMS GHSL*
District boundary
Division boundary

© European Union, 2025. Map produced by the JRC. The boundaries and the names shown on this map do not imply official endorsement or acceptance by the European Union.