Philippines | 7.8 M earthquake and tsunami

European Commission

Impact overview

as of 8 June at 12:00 UTC
Source: PNA, CDPH, DSWD DROMIC

- **19** Fatalities
- **129** Injured people
- **18 965** Displaced people**
- **86 245** Affected people

**Including 17 880 inside 33 evacuation centres

Population exposed to 7.8 M earthquake by intensity

Source: GDACS

VIII	730 000
VII	2.8 million
VI	5.3 million
V	6.4 million

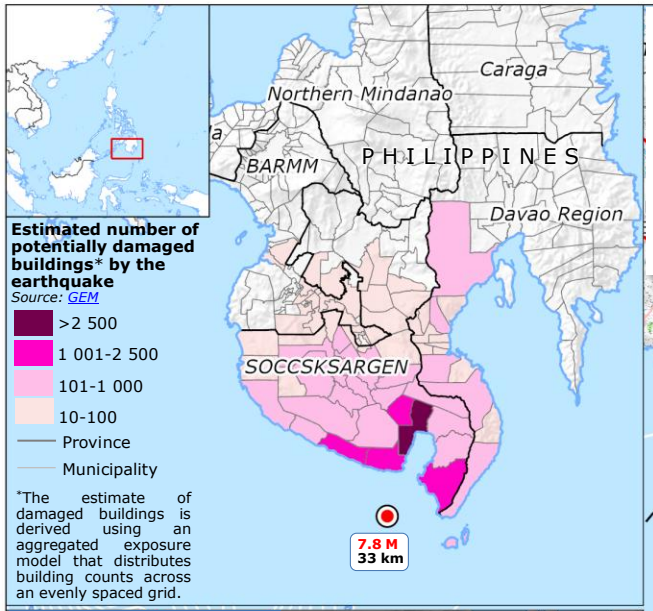

Estimated number of potentially damaged buildings* by the earthquake
Source: GEM

- >2 500
- 1 001-2 500
- 101-1 000
- 10-100
- Province
- Municipality

*The estimate of damaged buildings is derived using an aggregated exposure model that distributes building counts across an evenly spaced grid.



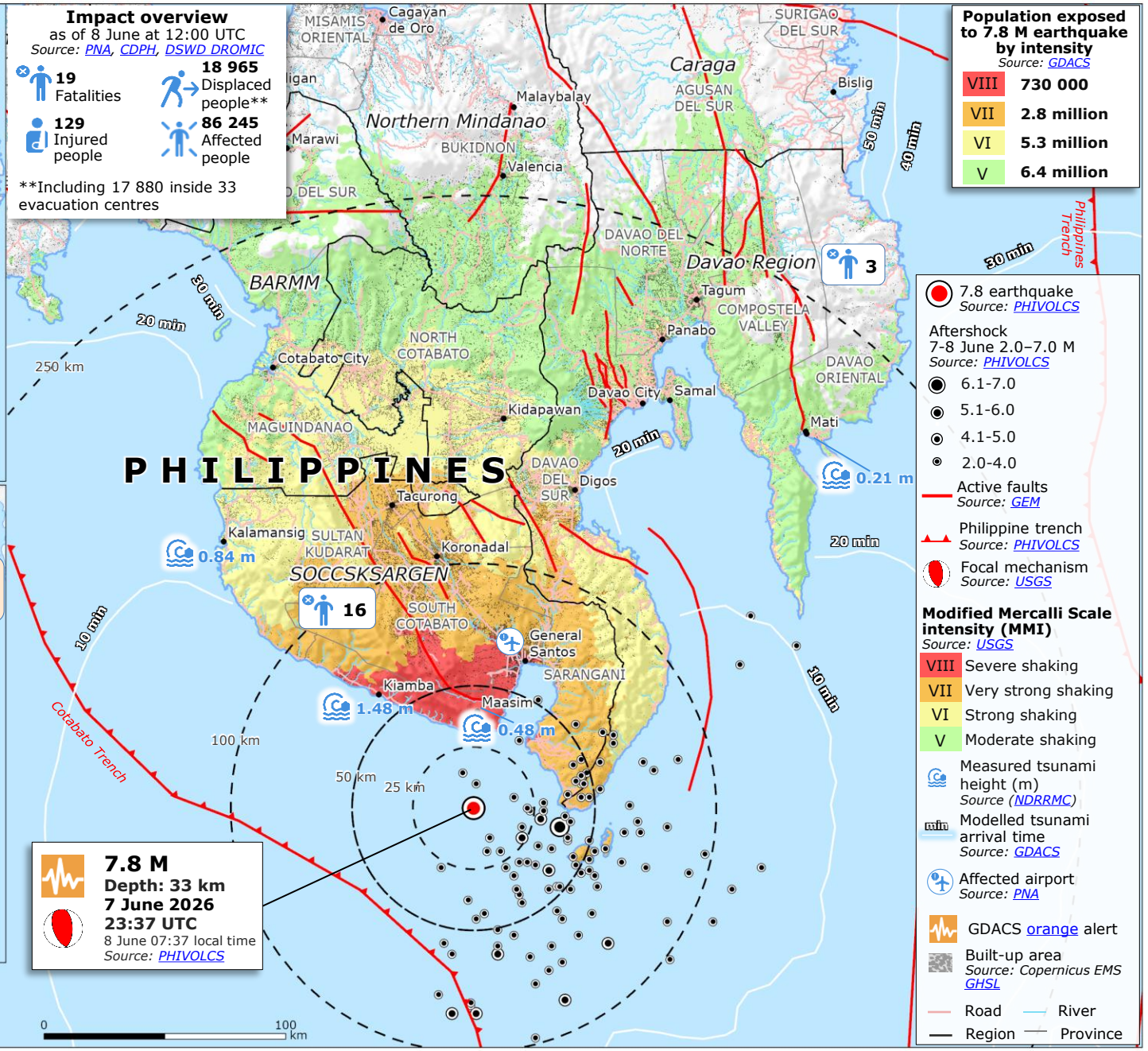

© European Union, 2026. Map produced by the JRC. The boundaries and the names shown on this map do not imply official endorsement or acceptance by the European Union.