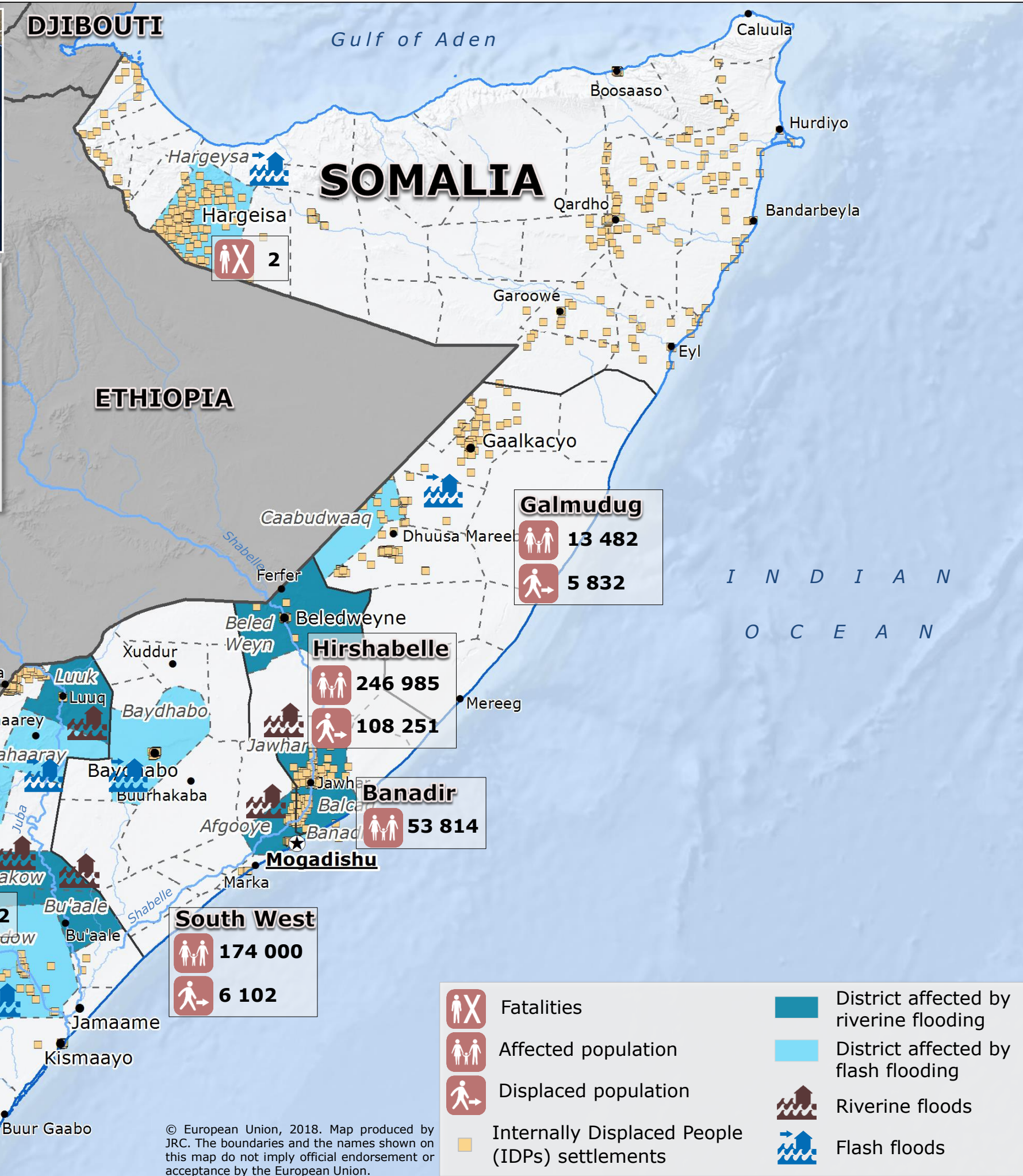


Somalia | Floods



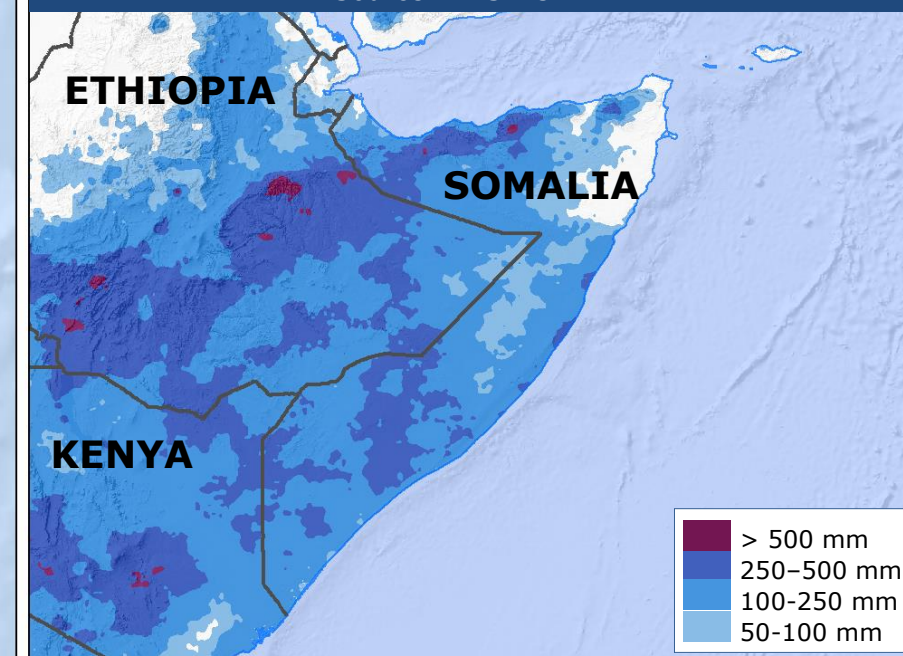
SITUATION OVERVIEW

- Heavy rains resulted in flash floods and riverine flooding, in particular across southern Somalia (Shabelle and Juba river basins).
- An estimated 695 000 people have been affected, with almost 215 000 displaced across southern Somalia.
- Districts along the Shabelle river are particularly heavily affected, as well as IDP sites in low-lying areas. In addition, the flooding has caused damages to infrastructure, notably water and sanitation facilities.
- A significant amount of precipitation is expected during the coming week over the area. GLOFAS forecasts a significant rise of the river discharge until 10-12 May.

Sources: DG ECHO, JRC GLOFAS, OCHA

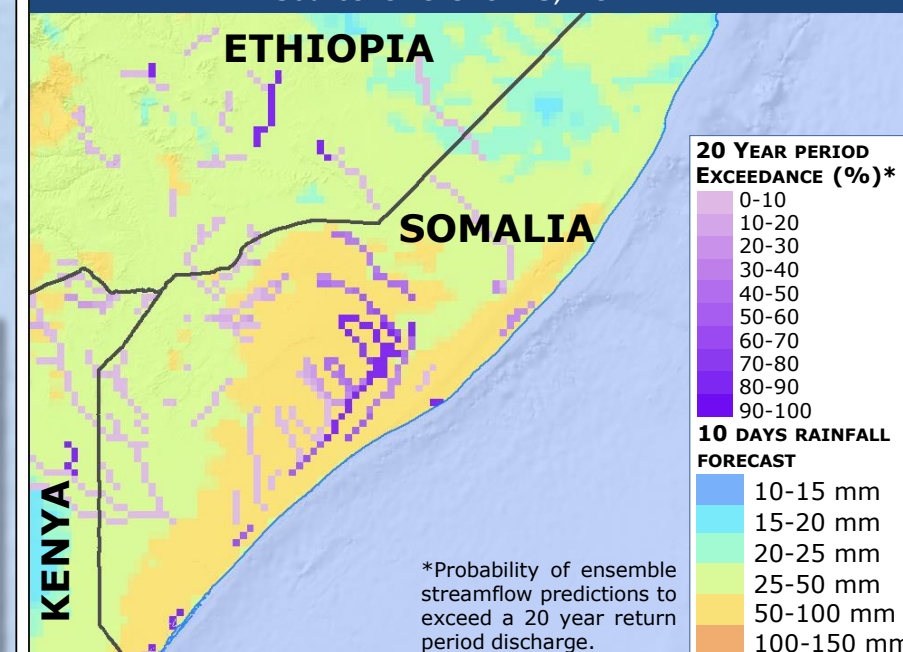
RAINFALL ACCUMULATION OVER 2 APRIL - 2 MAY

Source: NASA GPM



METEOROLOGICAL AND HYDROLOGICAL FORECAST

Source: JRC GLOFAS, ECMWF



*Probability of ensemble streamflow predictions to exceed a 20 year return period discharge.

© European Union, 2018. Map produced by JRC. The boundaries and the names shown on this map do not imply official endorsement or acceptance by the European Union.

- Fatalities
- Affected population
- Displaced population
- Internally Displaced People (IDPs) settlements
- District affected by riverine flooding
- District affected by flash flooding
- Riverine floods
- Flash floods

0 100 200 Km