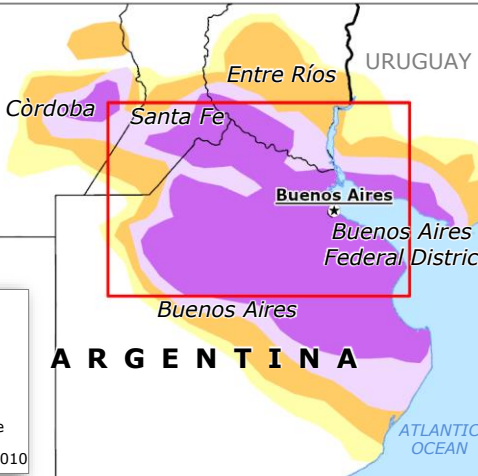
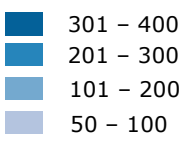


Argentina | Severe weather and floods



Country boundary

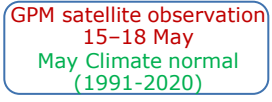
Rainfall accumulation (mm) over 15-18 May
 Source: NASA GPM



Maximum flood extent (satellites detection) over 15-18 May
 Source: Copernicus EMS Glofas GFM, MODIS

Name Most affected municipalities
 Source: IFRC

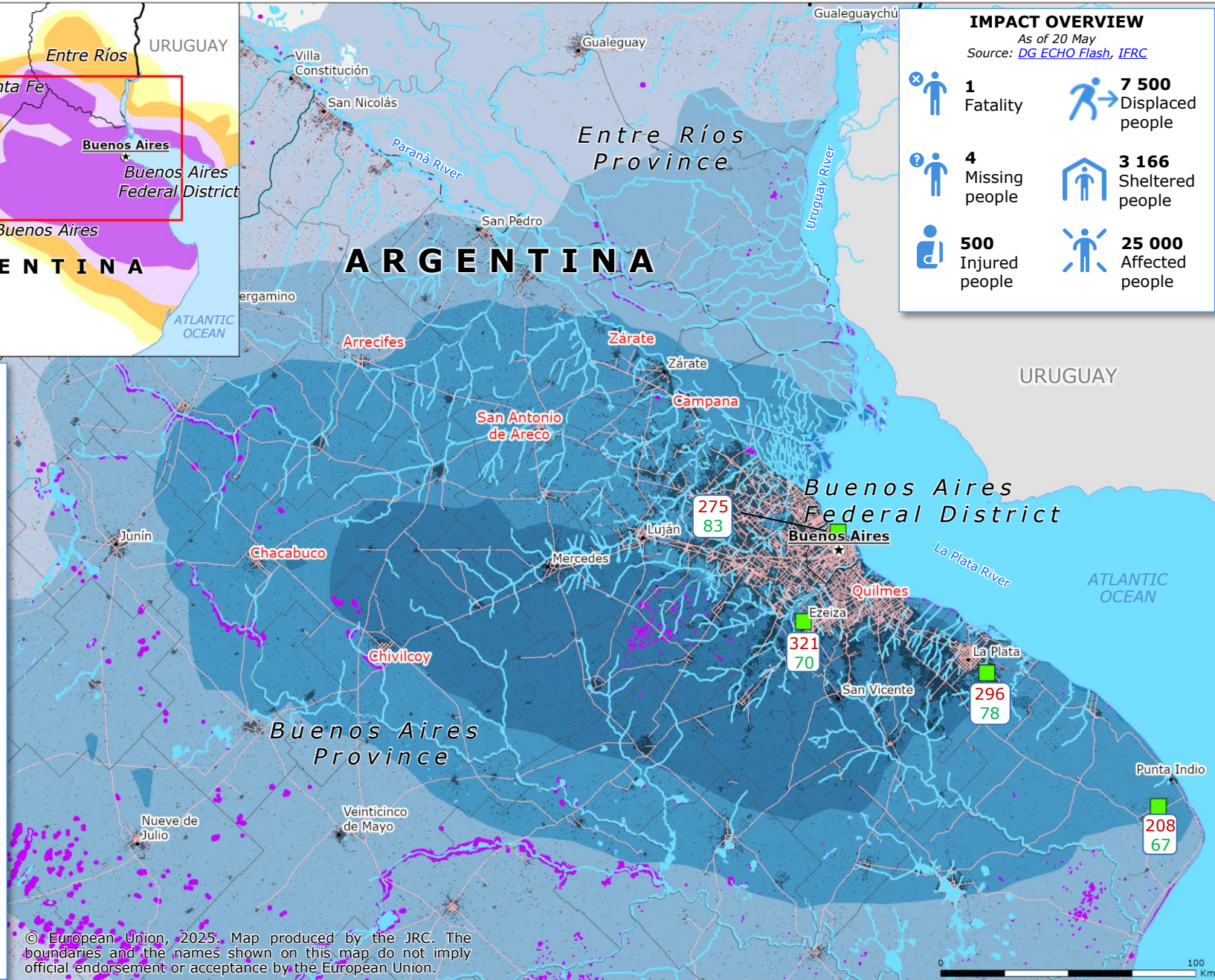
Rainfall value (mm)
 Source: NASA GPM, WMO



Meteorological station

Built-up area
 Source: Copernicus EMS GHSL

River Roads
 Department boundary Province boundary



IMPACT OVERVIEW
 As of 20 May
 Source: DG ECHO Flash, IFRC

1 Fatality	7 500 Displaced people
4 Missing people	3 166 Sheltered people
500 Injured people	25 000 Affected people

© European Union, 2025. Map produced by the JRC. The boundaries and the names shown on this map do not imply official endorsement or acceptance by the European Union.

