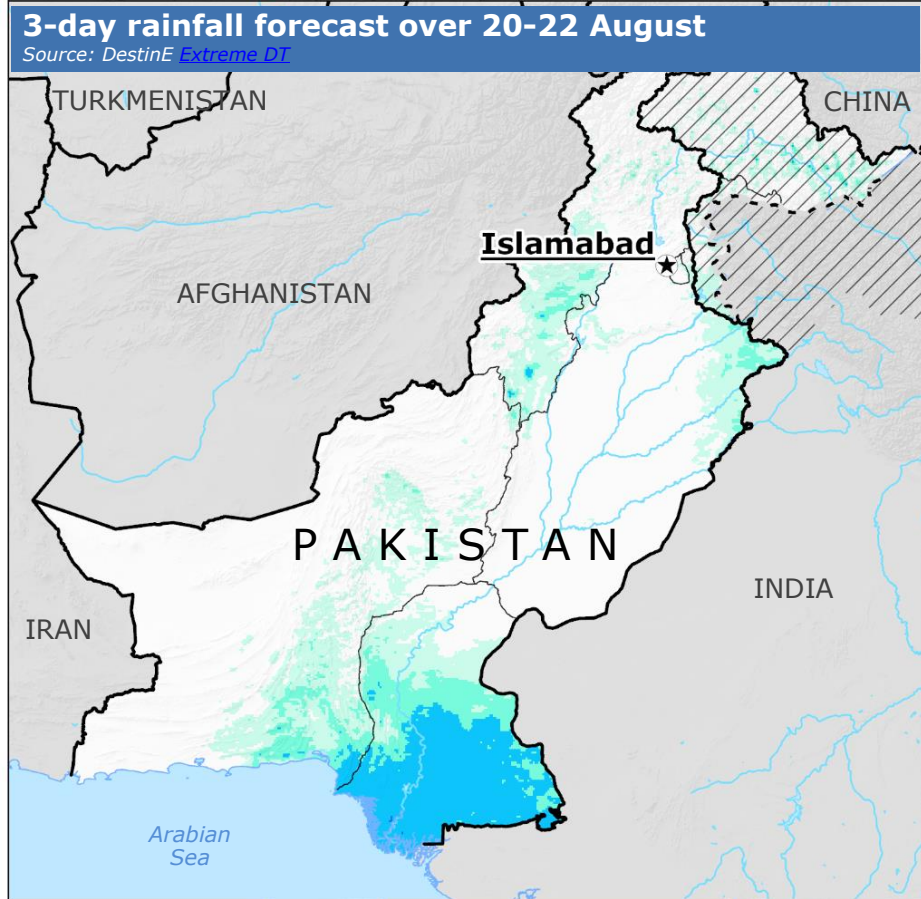
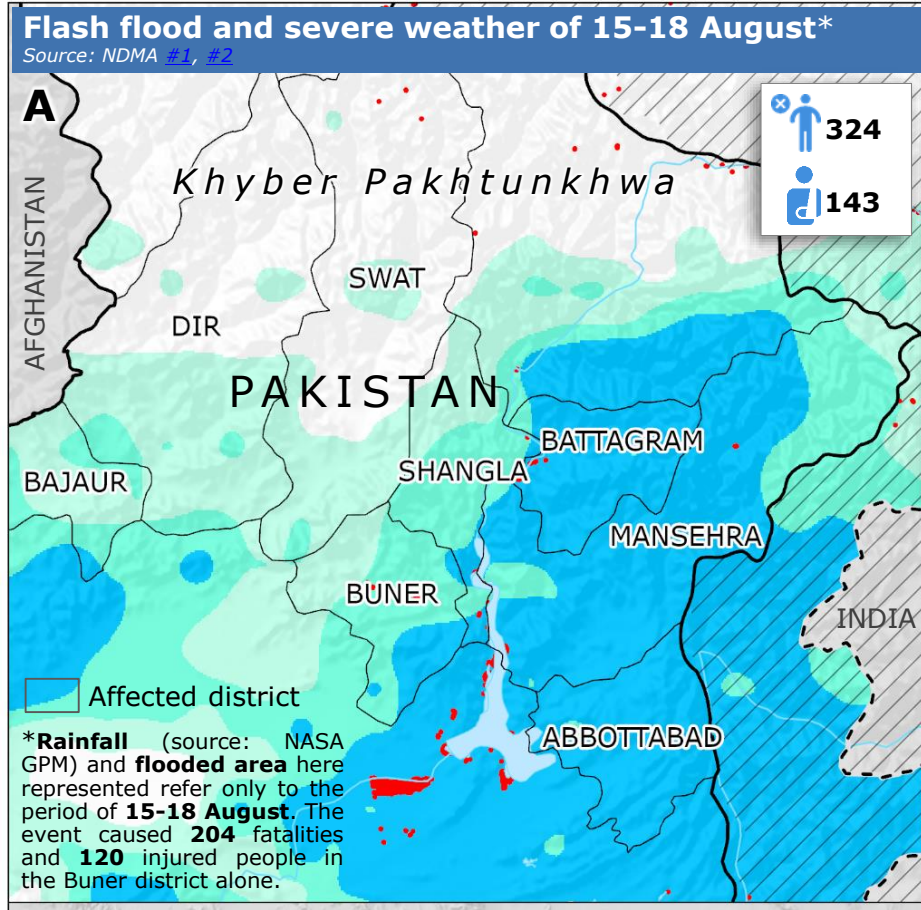


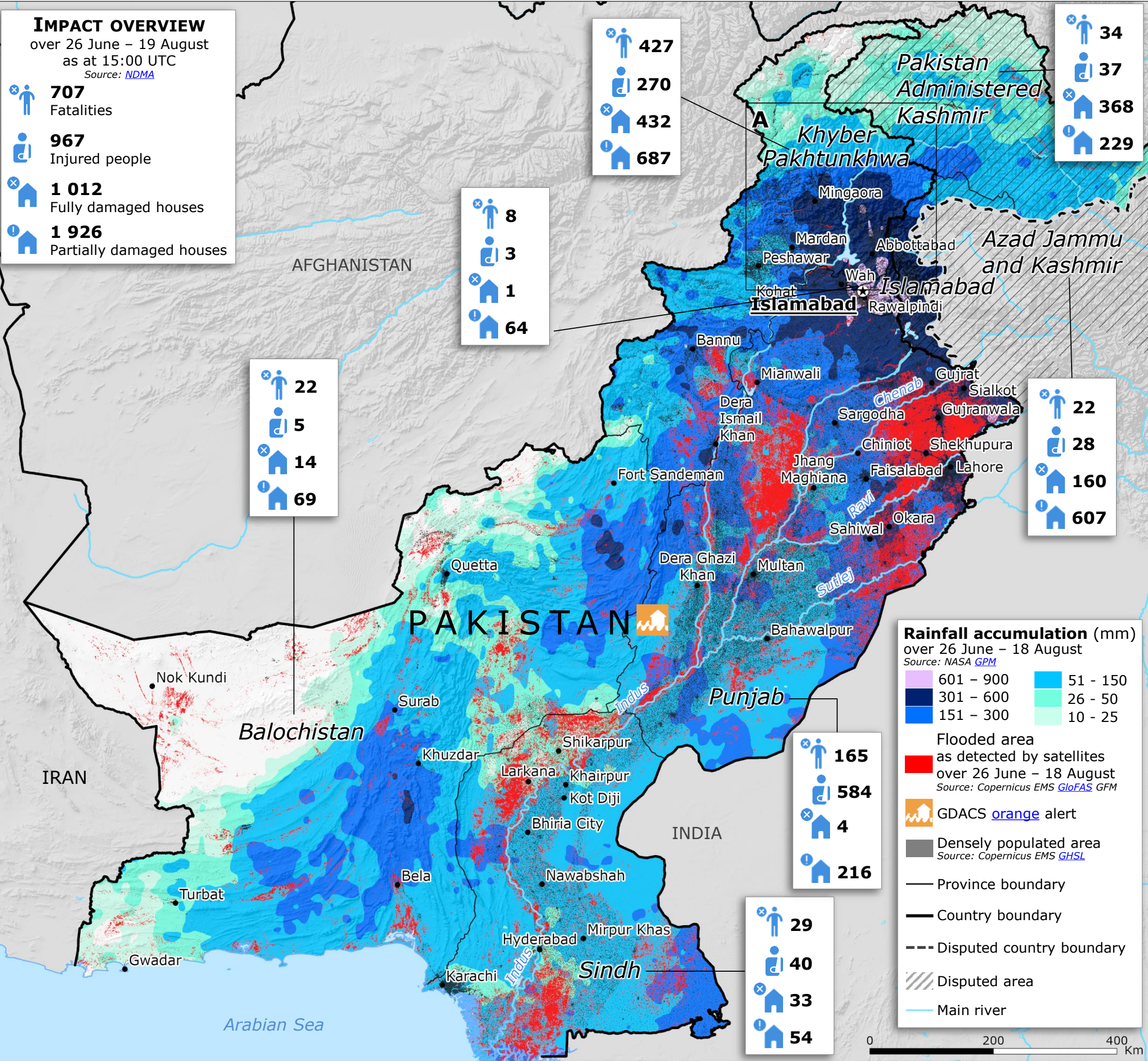
Pakistan | Severe weather and floods, update



IMPACT OVERVIEW

over 26 June – 19 August
as at 15:00 UTC
Source: NDMA

- 707** Fatalities
- 967** Injured people
- 1 012** Fully damaged houses
- 1 926** Partially damaged houses



Rainfall accumulation (mm) over 26 June – 18 August

Source: NASA GPM

601 - 900	51 - 150
301 - 600	26 - 50
151 - 300	10 - 25

Flooded area as detected by satellites over 26 June – 18 August
Source: Copernicus EMS GloFAS GFM

GDACS orange alert

Densely populated area
Source: Copernicus EMS GHSL

— Province boundary
— Country boundary
- - - Disputed country boundary
// Disputed area
— Main river

Previous version of the map on the same topic (2025) on the ERCC portal: [29 July](#), [18 July](#).
The pictorial representation does not purport to be the political map of India nor Pakistan.
© European Union, 2025. Map produced by the JRC. The boundaries and the names shown on this map do not imply official endorsement or acceptance by the European Union.