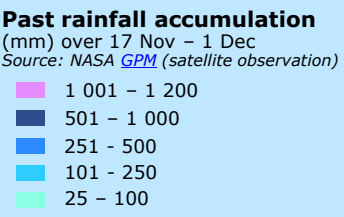
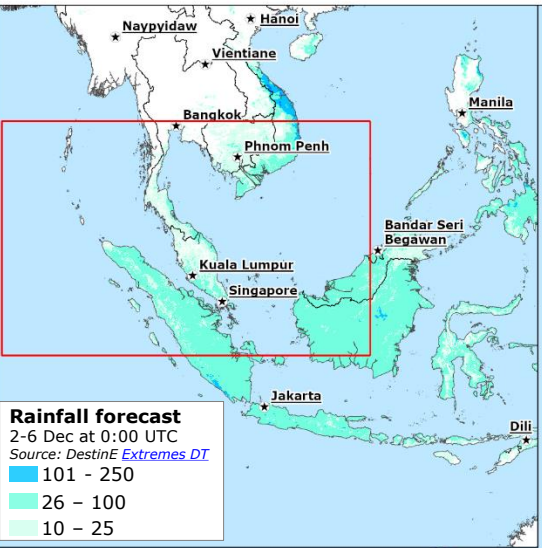


# Indonesia, Thailand, Malaysia | Severe weather and floods



Maximum flood extent over 17 Nov – 1 Dec  
Source: Copernicus EMS GloFAS GFM

Most affected administrative division  
Source: BNPB, AHA Centre, DDPM

GDACS red alert

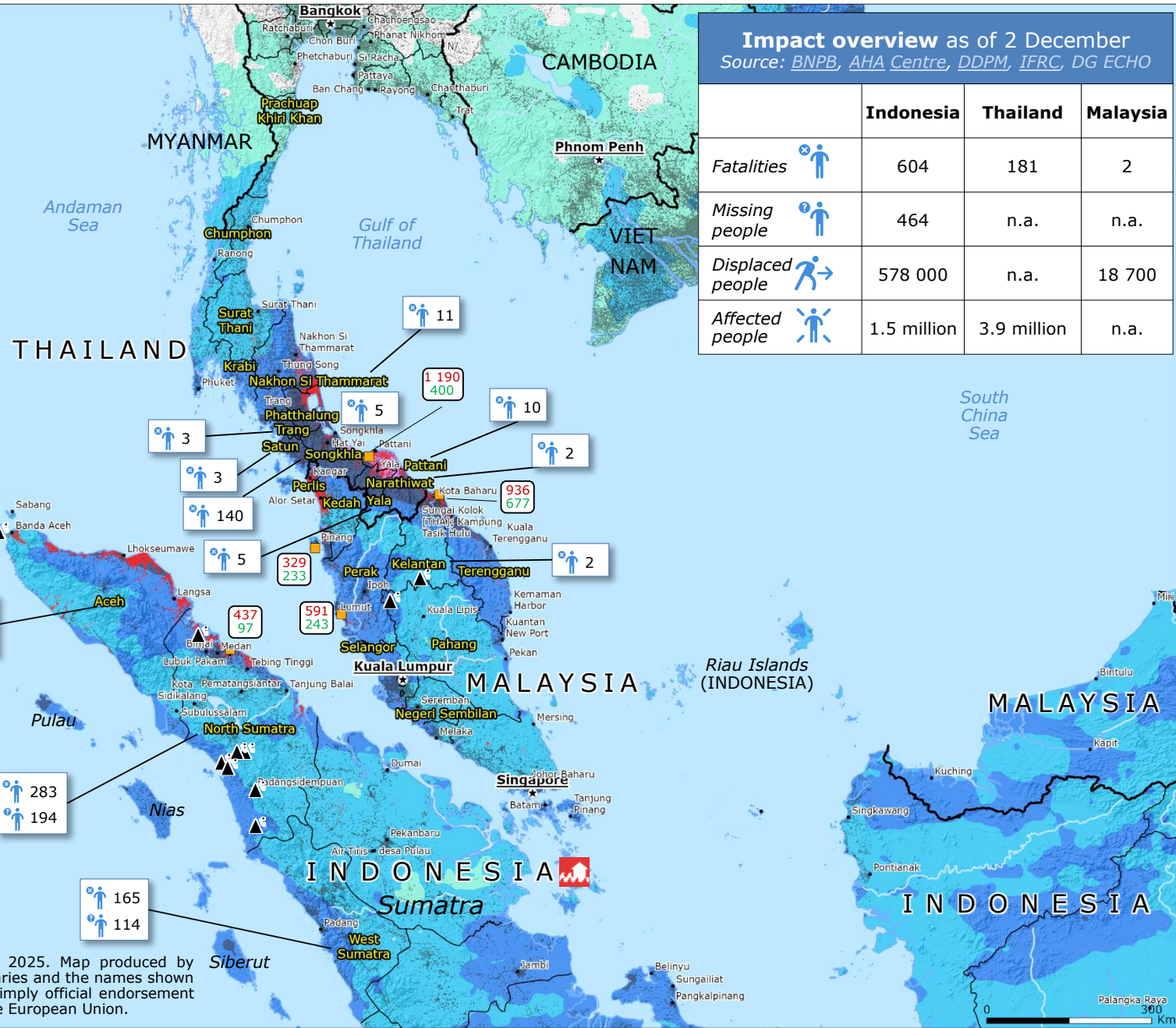
Landslides location  
Source: BNPB, AHA Centre, DDPM

Meteorological station

Observed value 17 Nov – 1 Dec  
Source: NASA GPM  
November climate normal  
Source: WMO

Densely populated area  
Source: Copernicus EMS GHSL

Country boundary



© European Union, 2025. Map produced by the JRC. The boundaries and the names shown on this map do not imply official endorsement or acceptance by the European Union.