Emergency Response Coordination Centre (ERCC) – DG ECHO Daily Map | 13/01/2025

Mozambique | Floods

European Commission

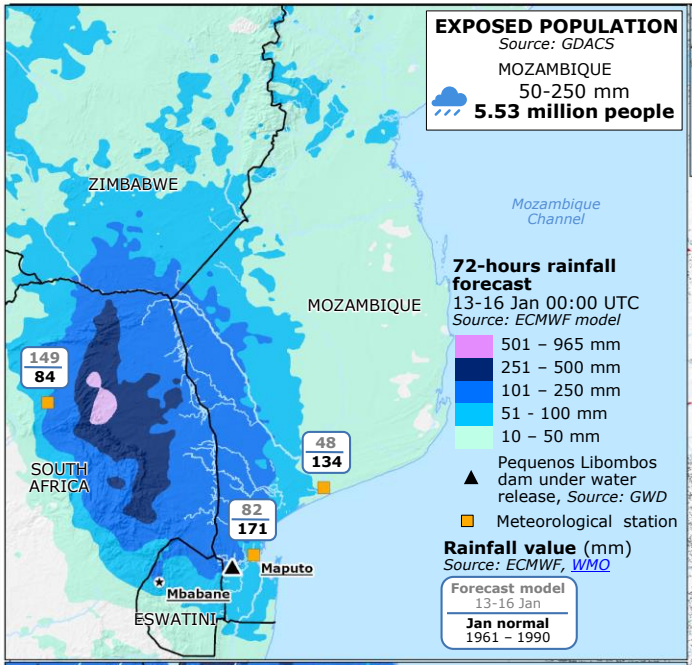

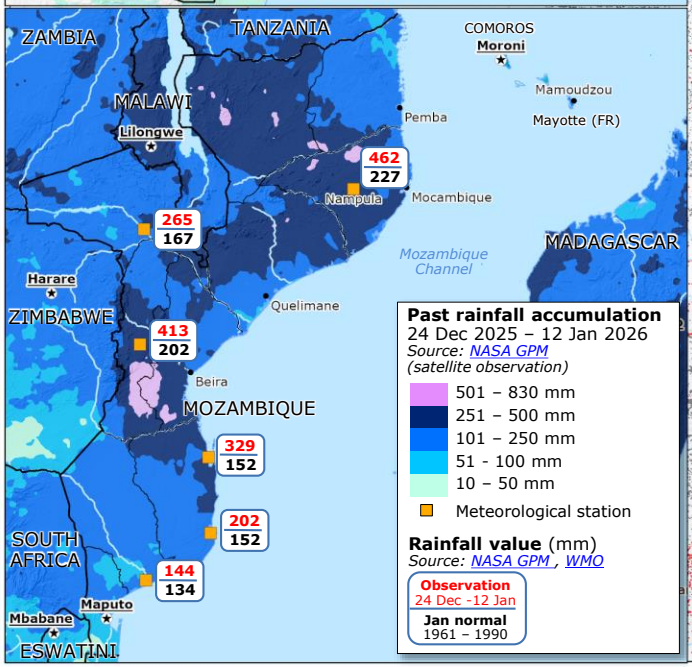

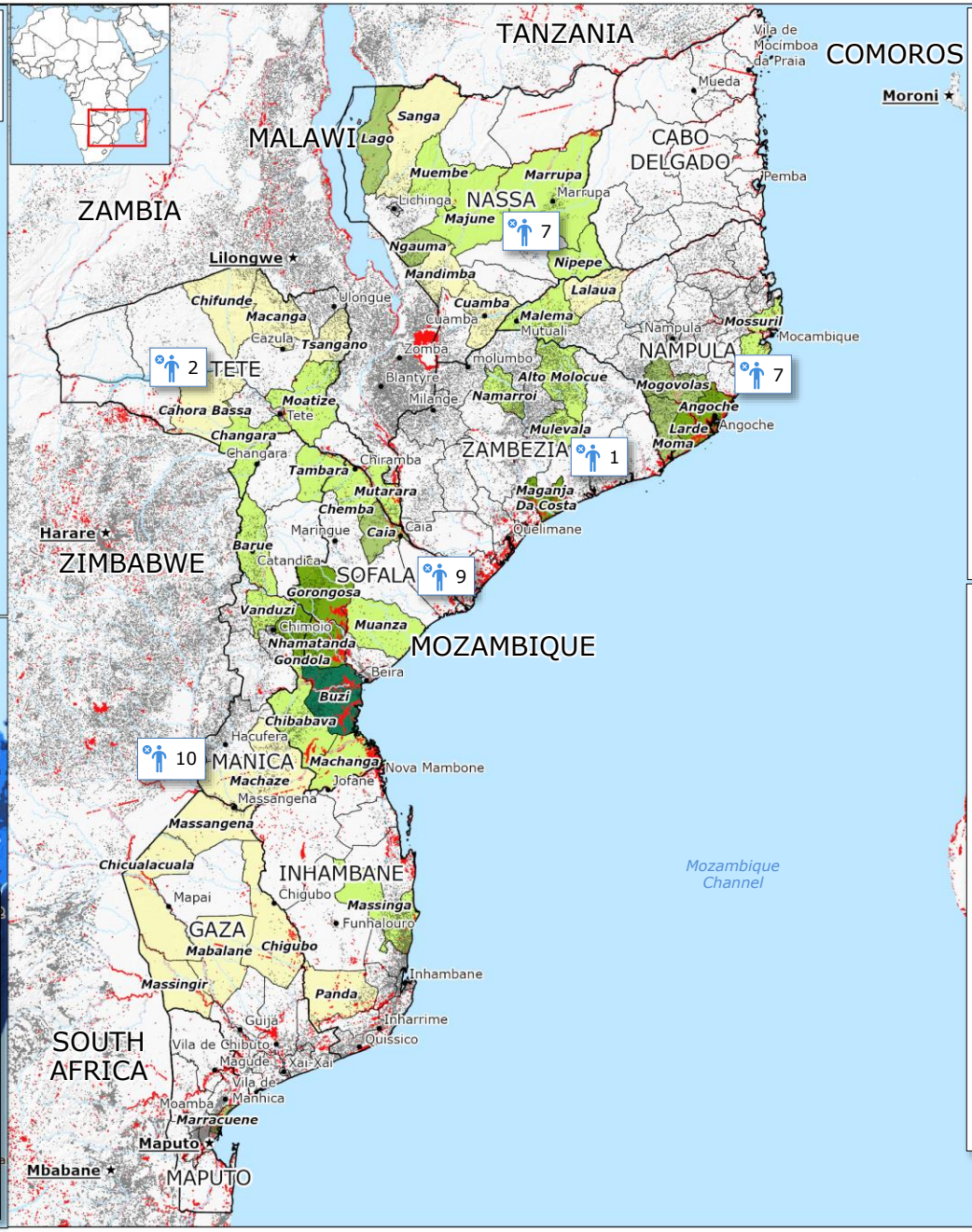

IMPACT OVERVIEW

over 24 Dec 2025 - 12 Jan 2026
as of 13 Jan 9:00 UTC
Source: INGD

- **36** Fatalities
- **25** Injured people
- **129 167** Affected people
- **12 249** Displaced people
- **22** Evacuation centres
- **20 864** Affected houses
- **2 570** Destroyed houses
- **9** Affected health facilities

Affected people per district
24 Dec 2025 – 13 Jan 2026
Source: INGD

- 29 585
- 3 001 – 10 000
- 1 001 – 3 000
- 101 – 1 000
- 1 – 100

Maximum flood extent
24 Dec 2025 - 13 Jan 2026
Source: Copernicus EMS GloFAS GFM

GDACS orange alert

River

Densely populated area
Source: Copernicus EMS GHSL

District limit

Province boundary

Country boundary

©European Union, 2026. Map produced by the JRC. The boundaries and the names shown on this map do not imply official endorsement or acceptance by the European Union.