Emergency Response Coordination Centre (ERCC) – DG ECHO Daily Map | 13/03/2026

Ecuador | Severe weather, floods and landslides

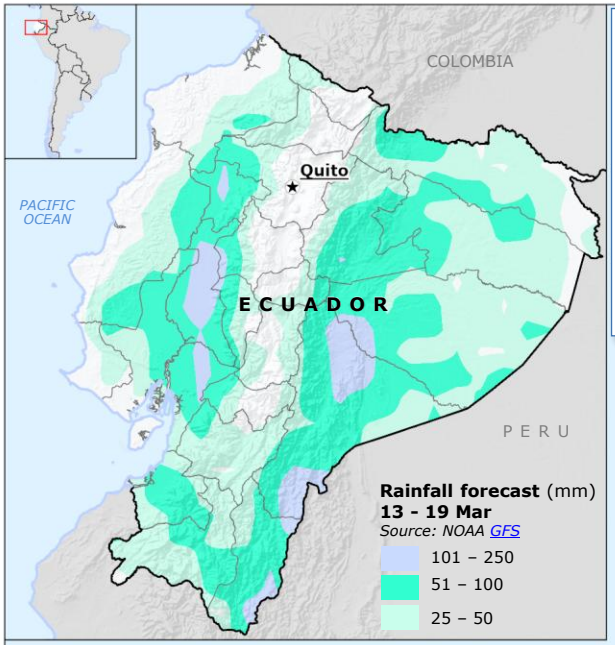

Impact overview*
1 Jan – 12 Mar
Source: SNGR as of 12 Mar at 18.20 UTC

- **11** Fatalities
- **2** Missing people
- **24** Injured people
- **46 716** Impacted people
- **13 590** Damaged/destroyed houses
- **53** Damaged/destroyed bridges

*No reports in Galapagos province

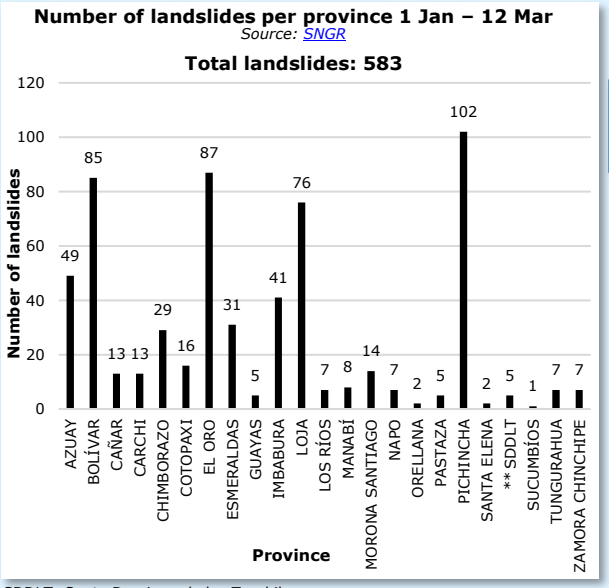

SDDLT: Santo Domingo de los Tsachilas

© European Union, 2026. Map produced by the JRC. The boundaries and the names shown on this map do not imply official endorsement or acceptance by the European Union.
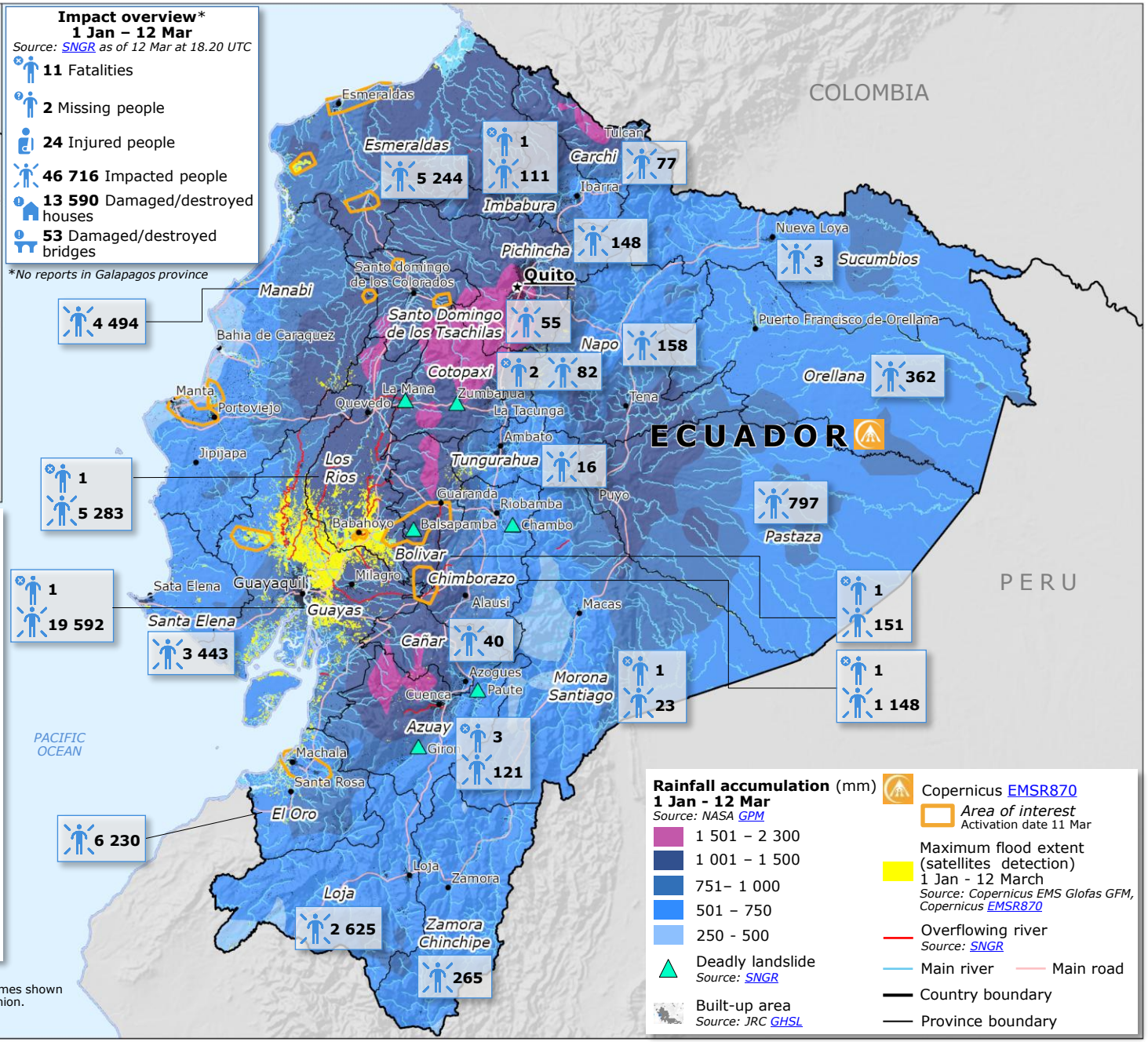
0 100 200 Km