Kenya | Recent floods and landslides

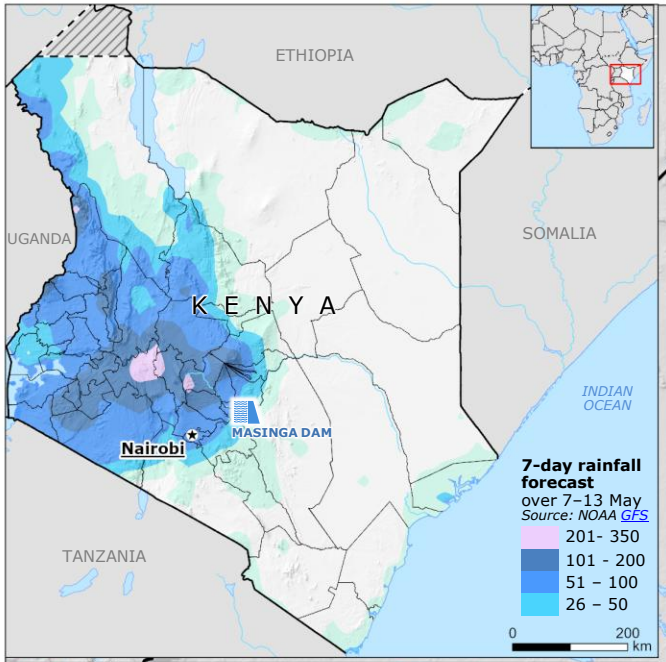

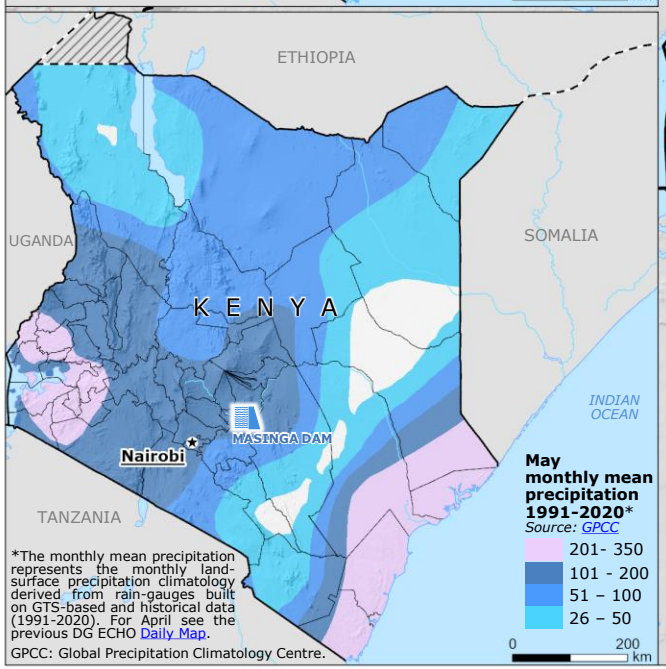

*The monthly mean precipitation represents the monthly land-surface precipitation climatology derived from rain-gauges built on GTS-based and historical data (1991-2020). For April see the previous DG ECHO Daily Map.

GPCC: Global Precipitation Climatology Centre.

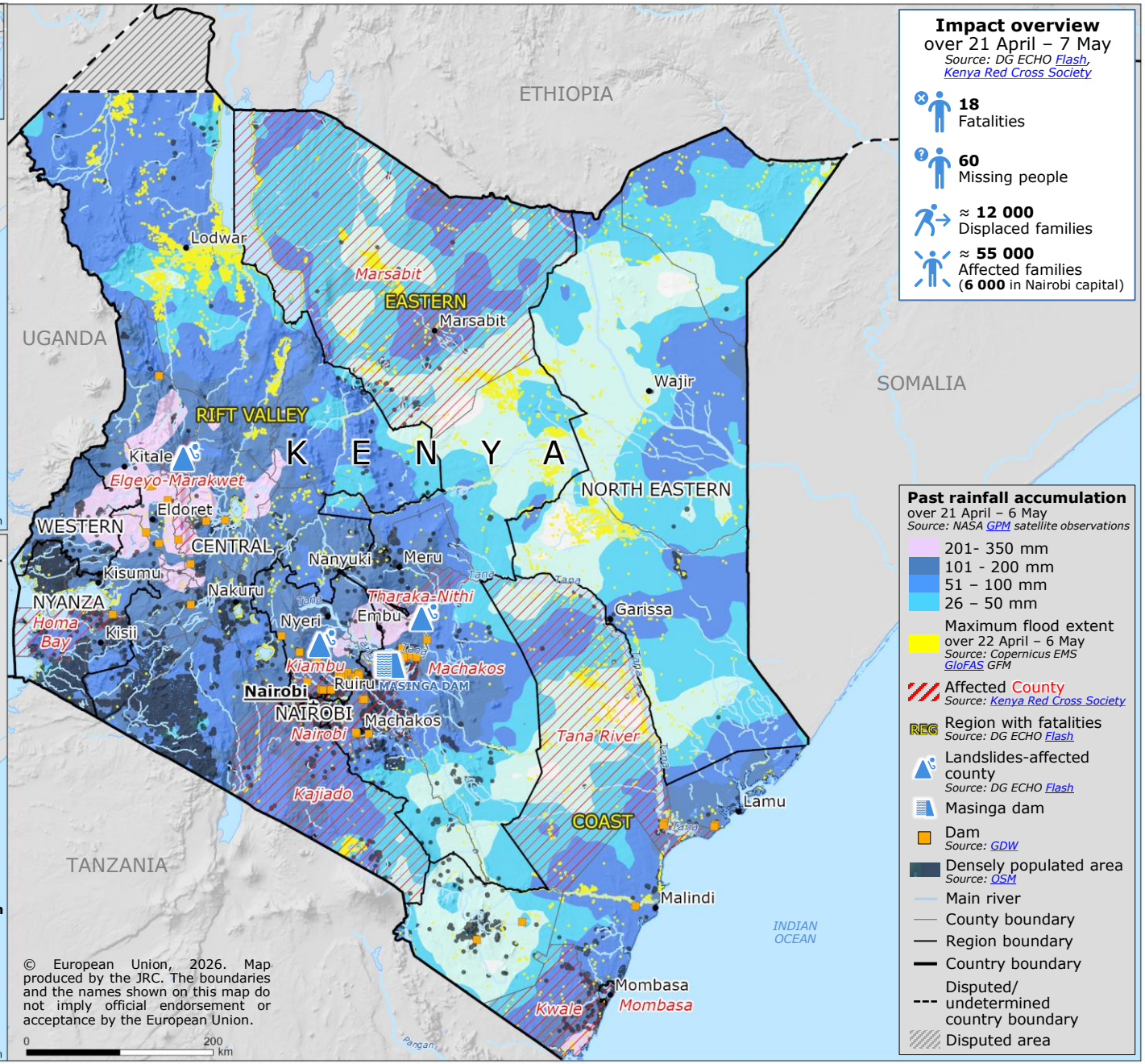

© European Union, 2026. Map produced by the JRC. The boundaries and the names shown on this map do not imply official endorsement or acceptance by the European Union.