



### DAMAGE ASSESSMENT




Affected buildings




Not affected buildings


**COPERNICUS EMSR269**




Covered area



Possibly Damaged Building




Damaged Building




Destroyed Building

**UNOSAT TC20180209TON**




Covered area




Damaged

### SITUATION OVERVIEW


as of 22 Feb




1 fatality



33 people injured



3 900 people evacuated

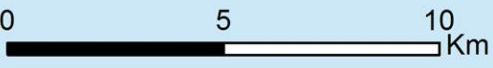
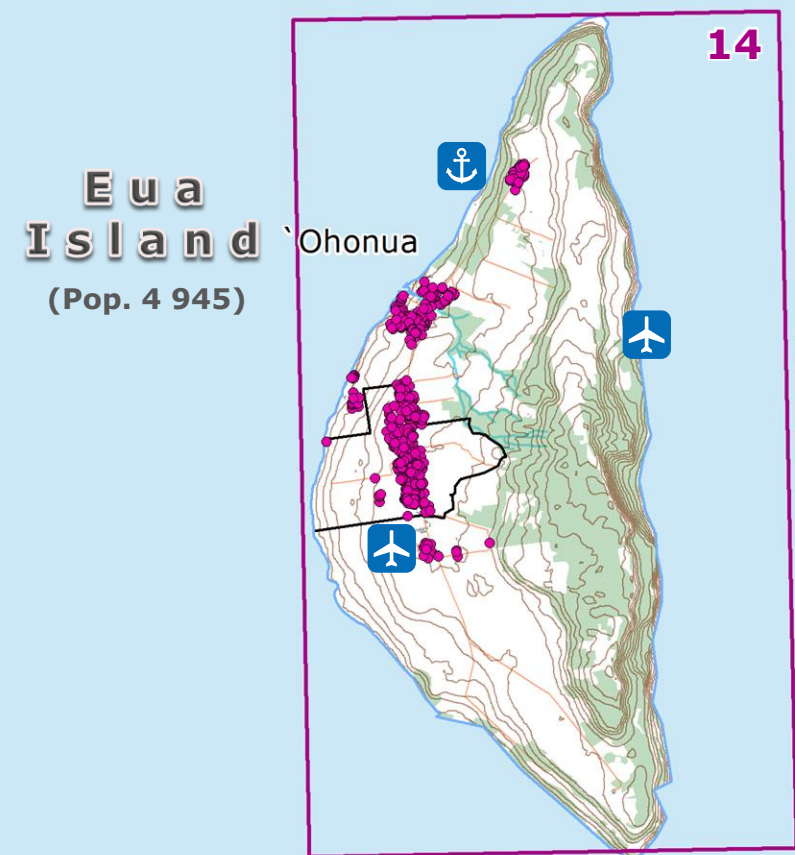


78 000 people affected in Tongatapu and Eua

Sources: DG ECHO, Gov. of Tonga

Nr.	Affected Buildings	Affected / Total (%)
<b>COPERNICUS EMSR269</b>		
1	164	17%
2	268	20%
3	58	N/A
4	765	52%
5	1333	N/A
6	2007	88%

Nr.	Affected Buildings	Affected / Total (%)
<b>UNOSAT TC20180209TON</b>		
7	637	27%
8	354	21%
9	133	27%
10	188	38%
11	548	43%
12	662	46%
13	298	55%
14	542	N/A



Sources: DG ECHO, GDACS, OCHA, Tongan National Emergency Management Office