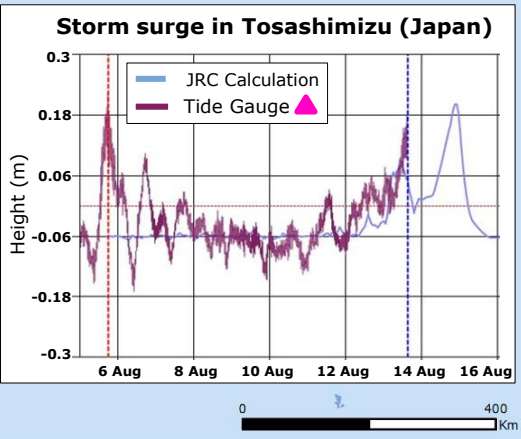
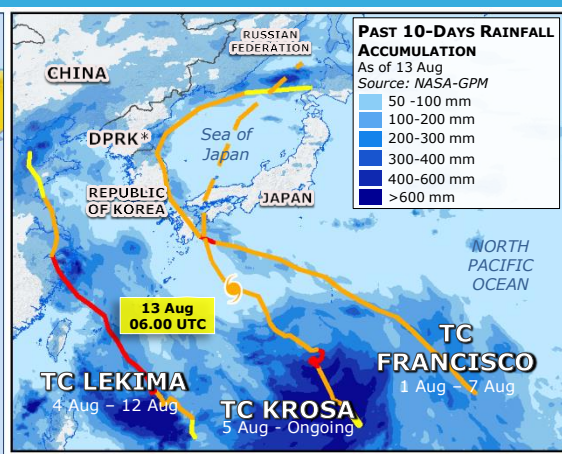
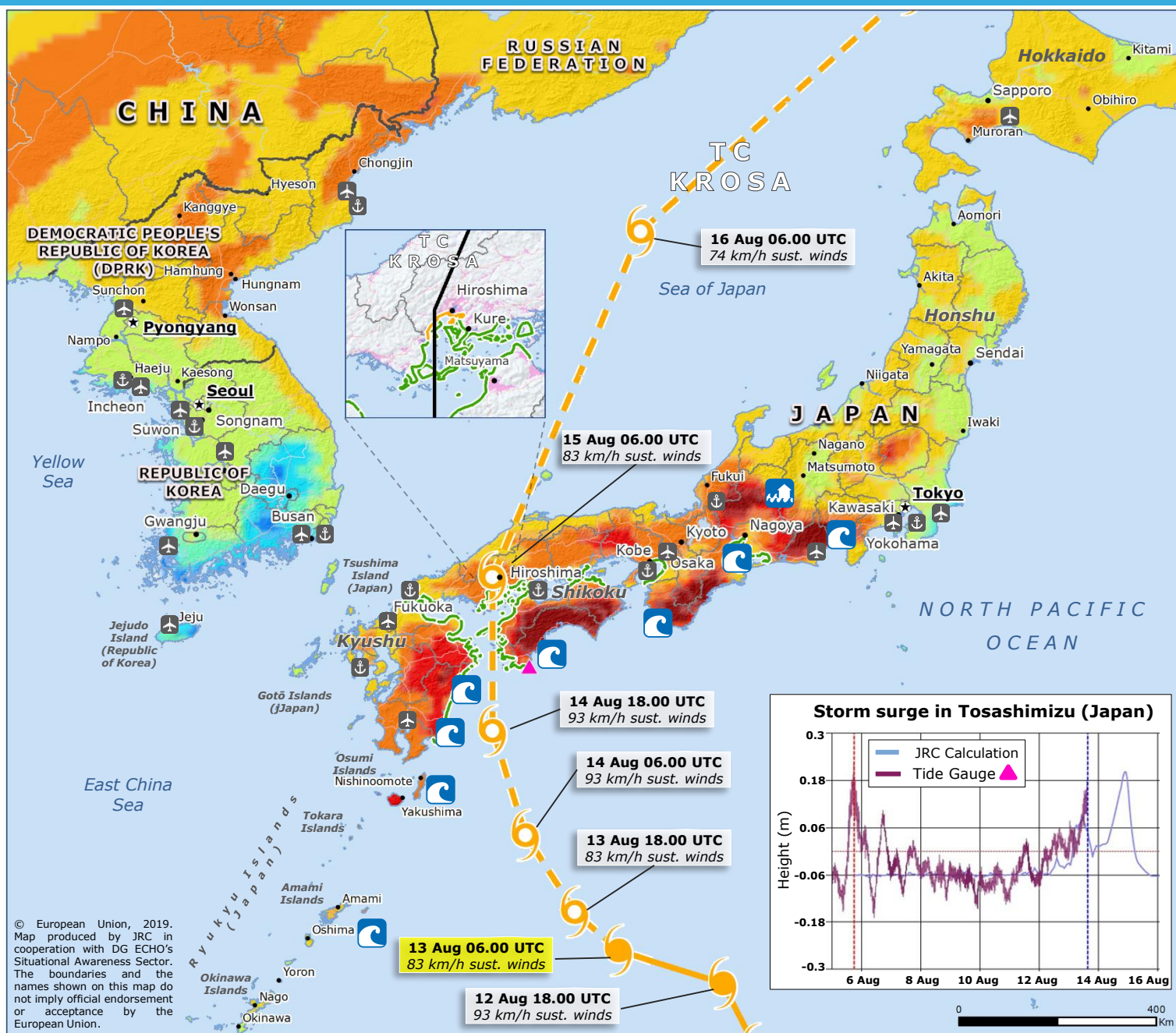


Japan | Tropical Cyclone KROSA



TROPICAL CYCLONE (TC)

- Observed position (Black circle)
- Forecast position (Orange circle)

INTENSITY

- < 63 Km/h (Yellow)
- 63-118 Km/h (Orange)
- > 118 Km/h (Red)

STORM SURGE
JRC Calculations, GDACS

- ≤ 1 m (Green)
- 1 - 1.2 m (Yellow)

10-DAYS RAINFALL FORECAST
Source: JRC GloFAS-ECMWF

- 10-15 mm (Blue)
- 15-20 mm (Cyan)
- 20-25 mm (Light Green)
- 25-50 mm (Green)
- 50-100 mm (Yellow)
- 100-150 mm (Orange)
- 150-200 mm (Red)
- > 200 mm (Dark Red)

COMMUNITY ADVISORY
Source: JMA

- Flood (Blue wave icon)
- High waves (Cyan wave icon)
- Airport (Airplane icon)
- Port (Anchor icon)

Populated area (Pink shading)

© European Union, 2019. Map produced by JRC in cooperation with DG ECHO's Situational Awareness Sector. The boundaries and the names shown on this map do not imply official endorsement or acceptance by the European Union.