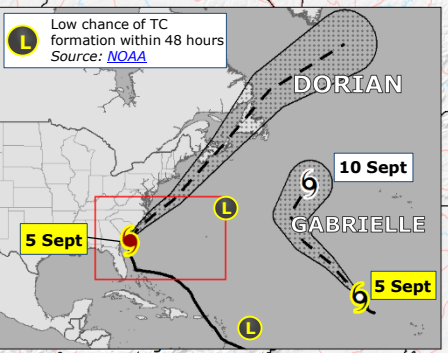
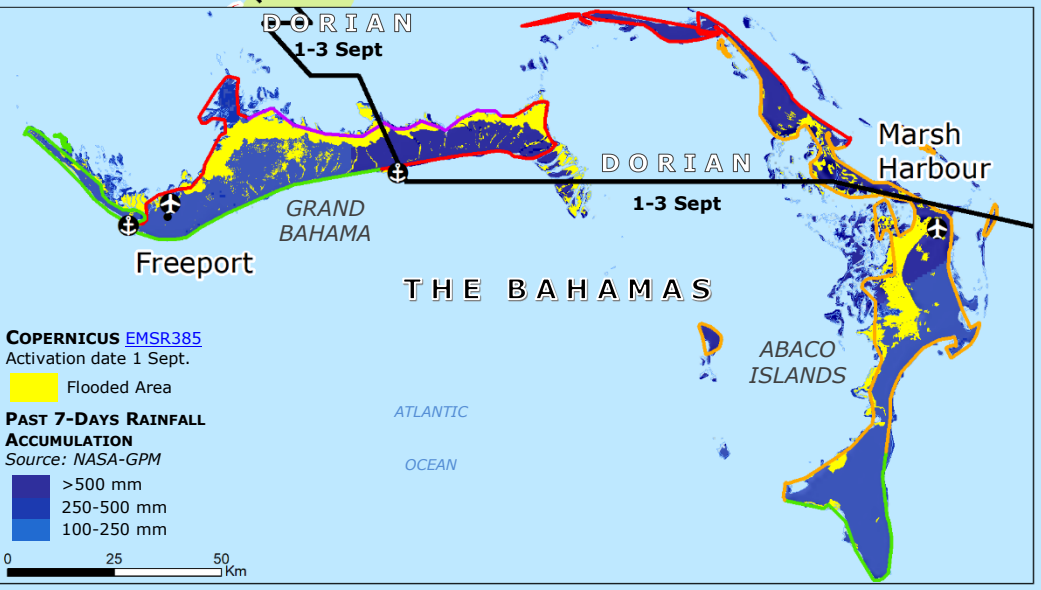
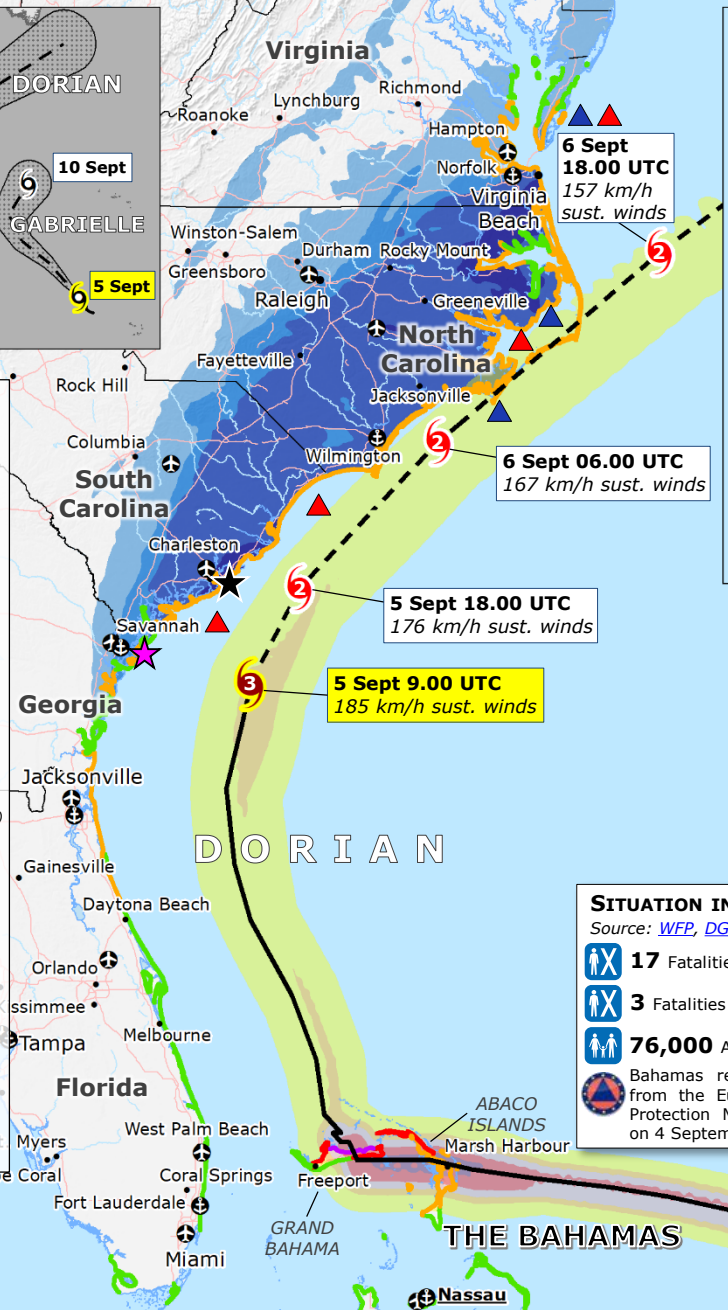


# USA, The Bahamas | Tropical Cyclone DORIAN

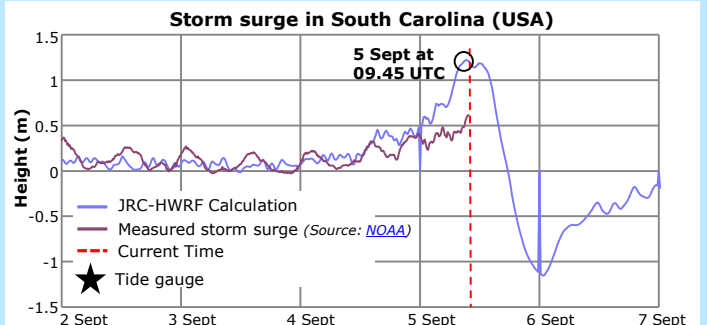
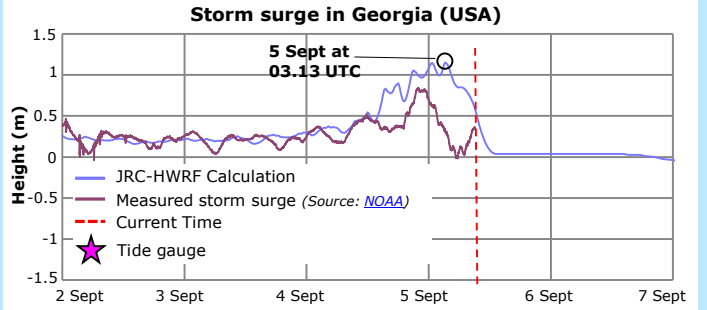


- TROPICAL CYCLONE (TC)**  
Source: GDACS, NOAA
- Current position
  - Past track
  - Forecast track
  - ⊙ TC Uncertainty cone
- Intensity**
- 63-118 km/h (Tropical storm)
  - 119-177 km/h (Category 1-2)
  - ≥ 178 km/h (Category 3-5)
- Wind buffer (km/h)**
- 119-153
  - 154-177
  - 178-208
  - 208-252
  - >252
- STORM SURGE** (Source: JRC, HWRF)
- 0.3 - 1 m
  - 1 - 3 m
  - 3 - 6 m
  - > 6 m
- 5-DAYS RAINFALL FORECAST**  
Source: NOAA-HWRF
- 250-500 mm
  - 100-250 mm
  - 50-100 mm
  - 10-50 mm
- ▲ Hurricane warning (Source: NOAA, Petersburg)
  - ▲ Storm surge warning (Source: NOAA)
  - ⊙ Main Port
  - ✈ Main Airport



**SITUATION IN THE BAHAMAS**  
Source: WFP, DG ECHO as of 5 Sept.

- 17 Fatalities in Abaco
- 3 Fatalities in Grand Bahama
- 76,000 Affected People
- Bahamas requested assistance from the European Union Civil Protection Mechanism (EUCPM) on 4 September.



© European Union, 2019. Map produced by JRC in cooperation with DG ECHO Situational Awareness Sector. The boundaries and the names shown on this map do not imply official endorsement or acceptance by the European Union.