Emergency Response Coordination Centre (ERCC) – DG ECHO Daily Map | 11/11/2019

# India, Bangladesh | Tropical Cyclone BULBUL

European Commission

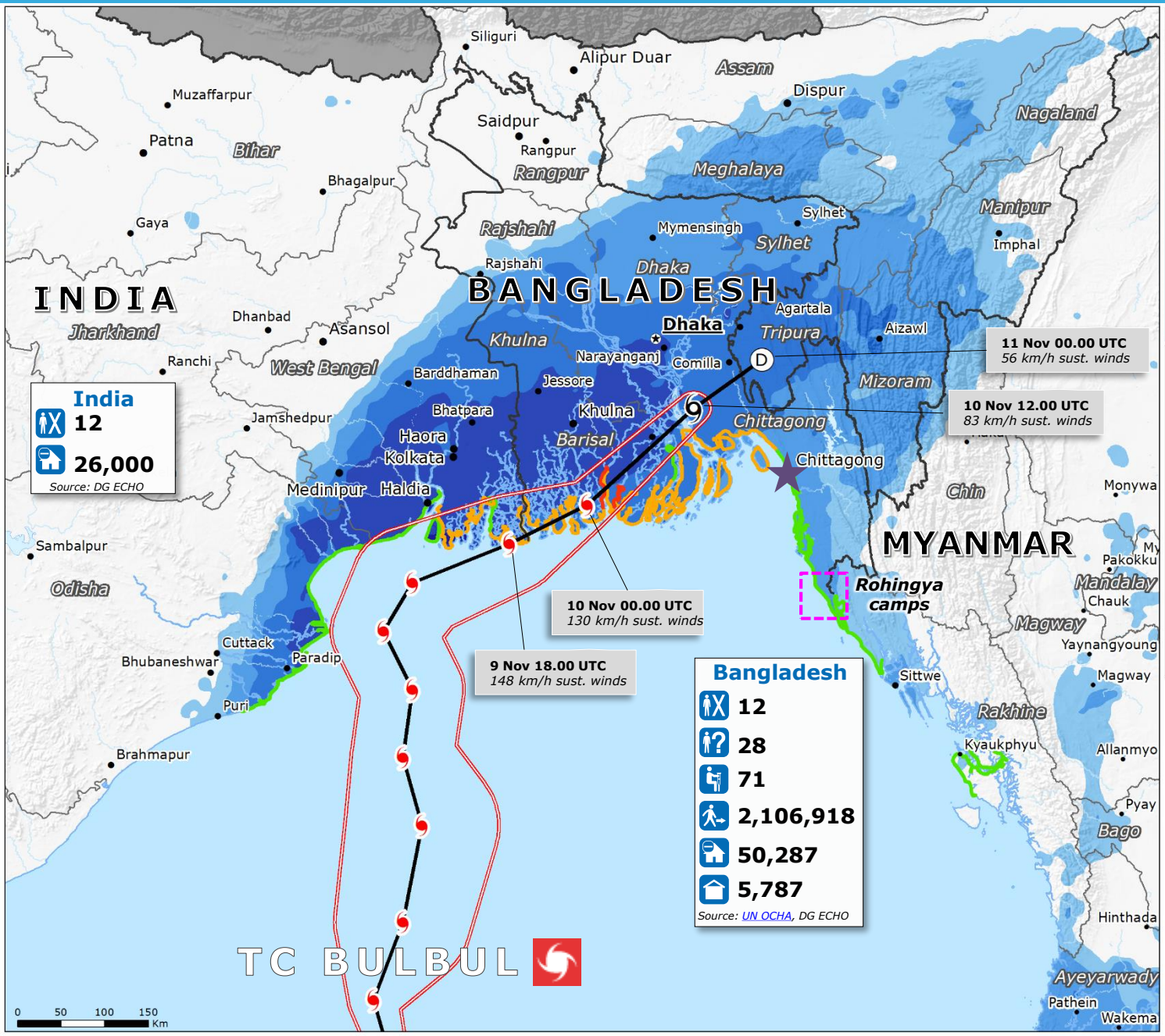


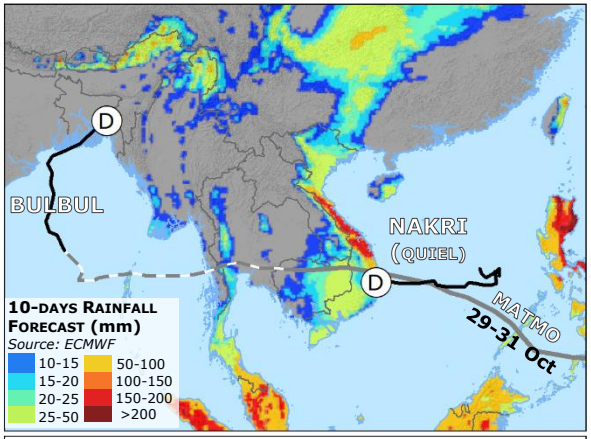


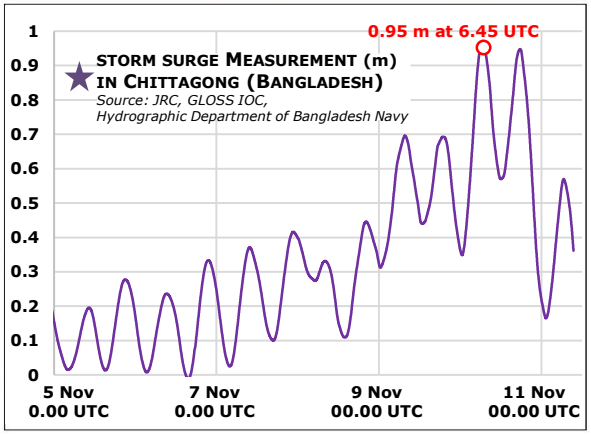


**TROPICAL CYCLONE (TC)**
Source: GDACS, JTWC
Track

**Intensity**
< 63 Km/h
63-118 Km/h
>118 km/h

**Wind buffer**
> 118 km/h

**STORM SURGE**
Source: JRC, GDACS
< 1 m
1 – 3 m
> 3 m

**PAST TC MATMO**
Source: GDACS, JTWC, DG ECHO
Track
Remnants

**PAST 7-DAYS RAINFALL ACCUMULATION**
Source: NASA-GPM
25-50 mm
50-100 mm
100-200 mm
200-400 mm
> 400 mm

GDACS Red Alert
Fatalities
Missing people
Injured people
Evacuated people
Damaged/destroyed houses
Evacuation centres
Refugee camp/site