

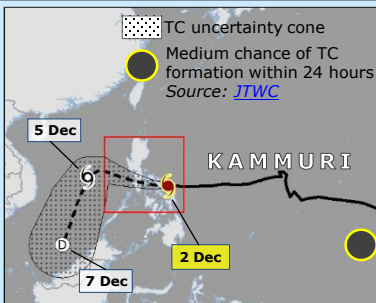
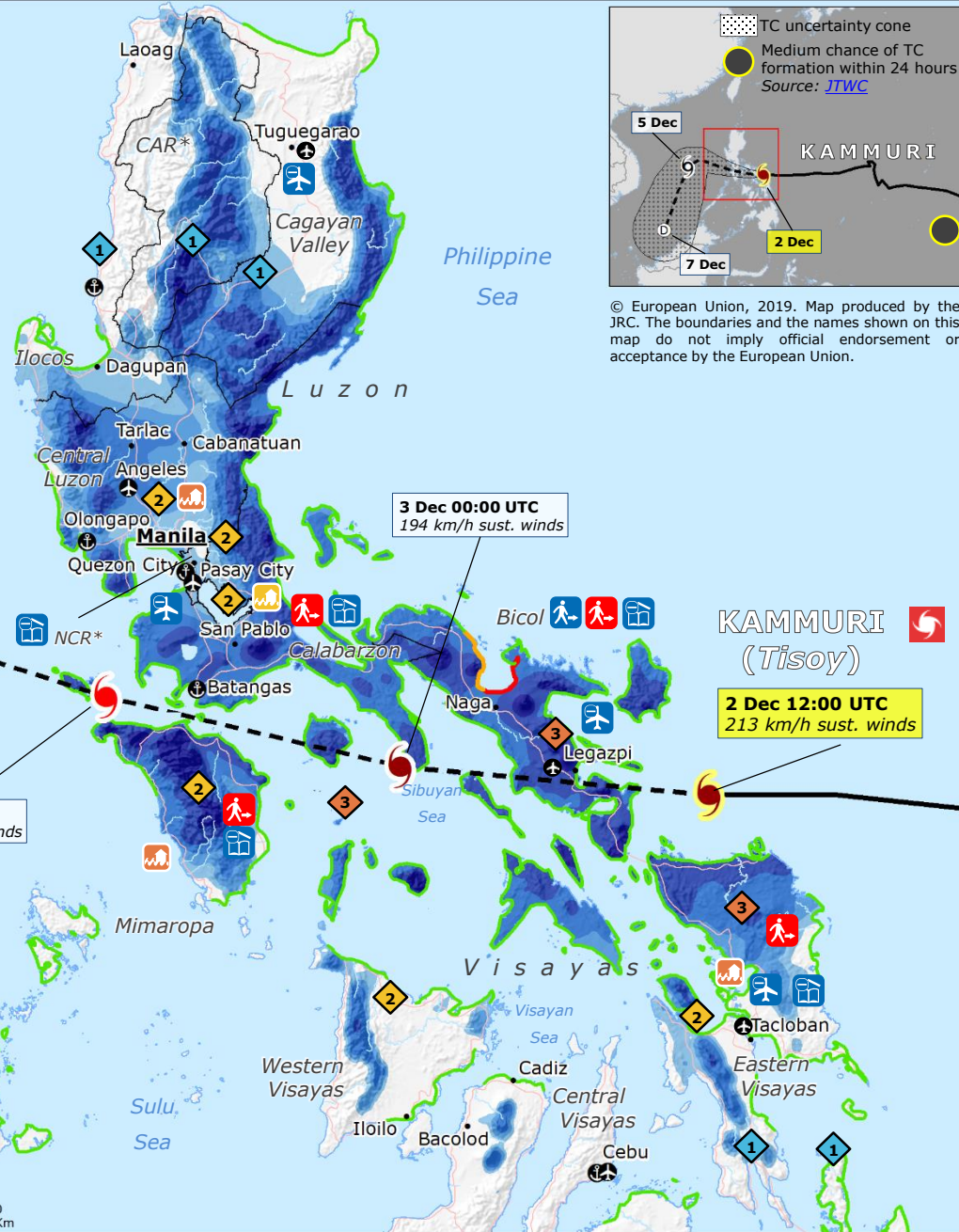
# Philippines | Tropical Cyclone KAMMURI (*Tisoy*)



## Impact Overview

- 113,300** Evacuated people
- 500,000** People under mandatory evacuation
- 46** Cancelled domestic flights
- Suspension of classes in **5** Regions (Bicol, Eastern Visayas, Calabarzon, Mimaropa, NCR\*)

Source: [NDRRMC](#), [DG ECHO Daily Flash](#) as of 2 Dec.



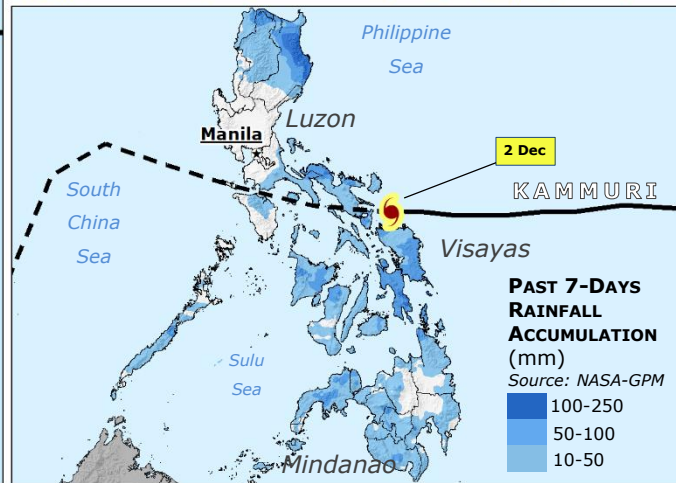
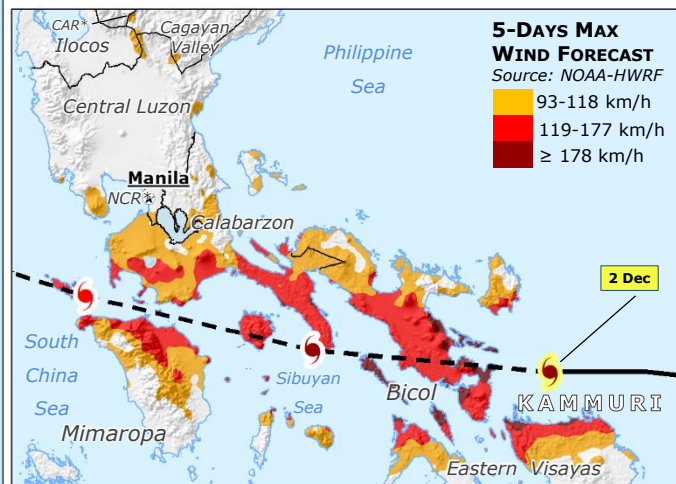
© European Union, 2019. Map produced by the JRC. The boundaries and the names shown on this map do not imply official endorsement or acceptance by the European Union.

## TROPICAL CYCLONE (TC)

- Source: [GDACS](#), [JTWC](#)
- Current position
  - Past track Forecast track
- Intensity**
- < 63 km/h 119-177 km/h
  - 63-118 km/h ≥ 178 km/h
- STORM SURGE**
- Source: [JRC](#), [GDACS](#), [NOAA-HWRF](#)
- 0.2 – 1 m 2 – 3 m
  - 1 – 2m
- [GDACS](#) Red alert

## 5-DAYS RAINFALL FORECAST (mm)

- Source: [HWRF](#)
- 
- Tropical storm signal #1
  - Tropical storm signal #2
  - Tropical storm signal #3
  - Severe flood advisory
  - Moderate flood advisory
  - Main port
  - Main airport



\*NCR=National Capital Region,  
\*CAR= Cordillera Administrative Region