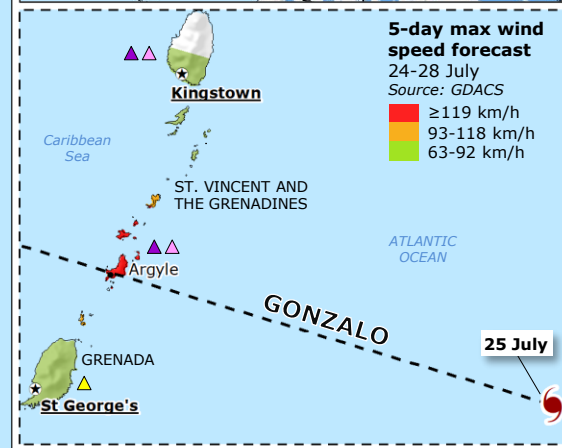
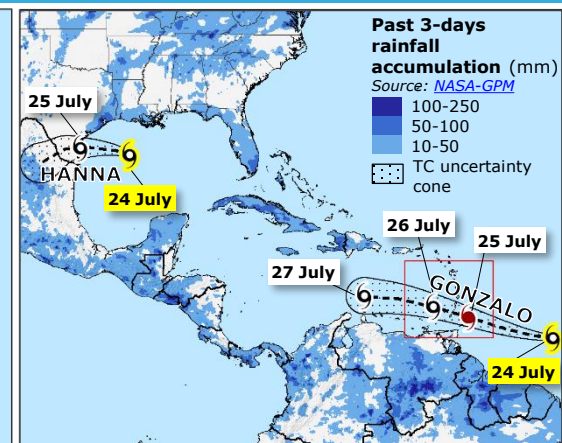
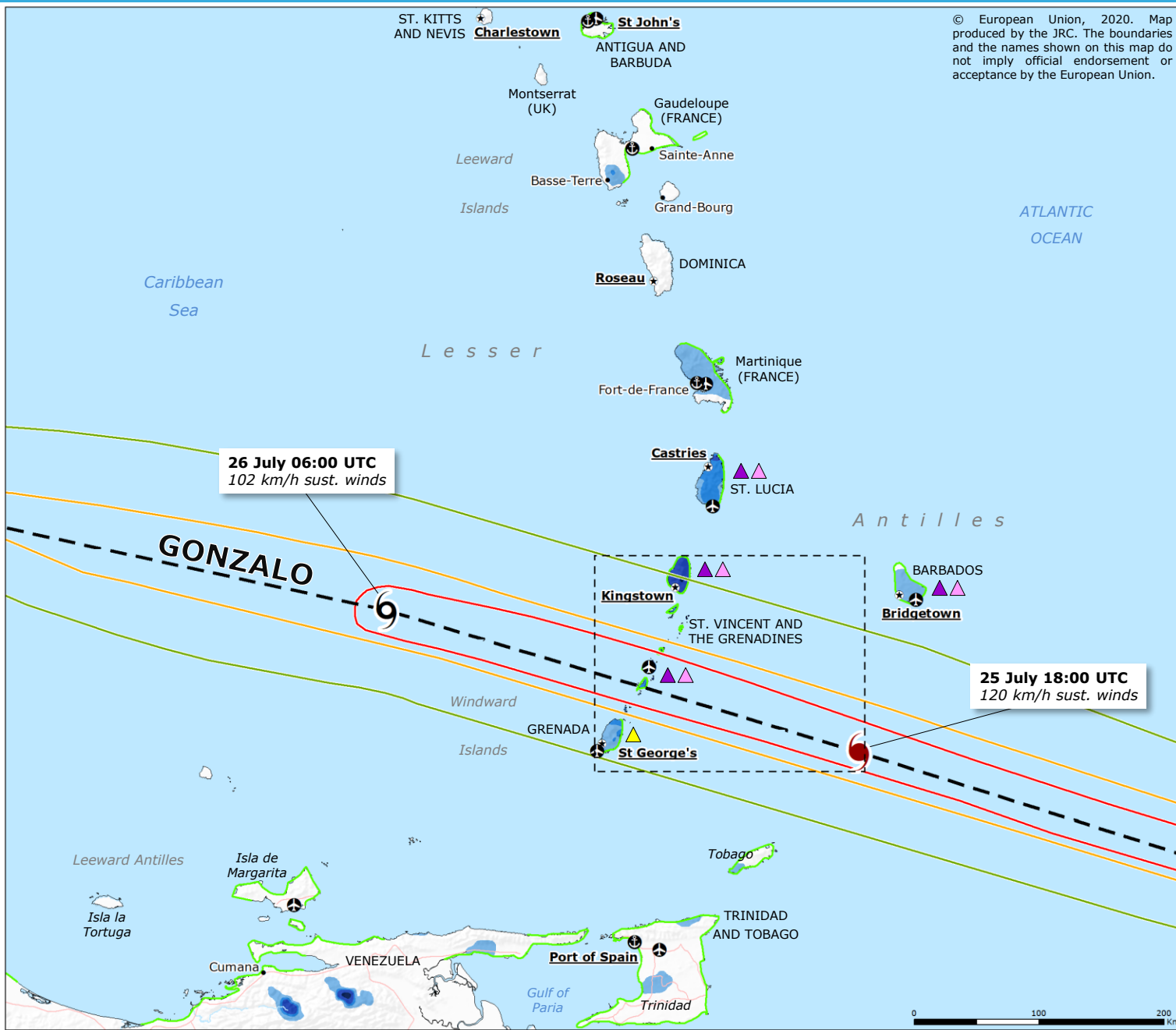


Lesser Antilles, The Caribbean | Tropical Cyclone GONZALO



© European Union, 2020. Map produced by the JRC. The boundaries and the names shown on this map do not imply official endorsement or acceptance by the European Union.



Tropical Cyclone (TC)
Source: [GDACS](#), [NOAA](#)

- Current position
- Forecast track

Intensity

- ≥ 119 km/h
- 63-118 km/h

Wind buffer

- ≥ 119 km/h
- 93-118 km/h
- 63-92 km/h

Storm surge
Source: [JRC](#)

- ≤ 0.5 m

5-day rainfall forecast
24-28 July
Source: [NOAA HWRF](#)

- 250-500
- 100-250
- 50-100
- 10-50

Community advisory
Source: [NOAA](#)

- ▲ [Tropical storm warning](#)
- ▲ [Hurricane watch](#)
- ▲ [Tropical storm watch](#)

- ✈ Airport
- ⚓ Port