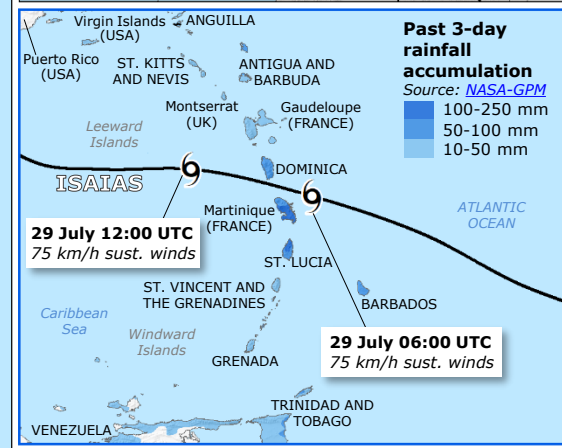
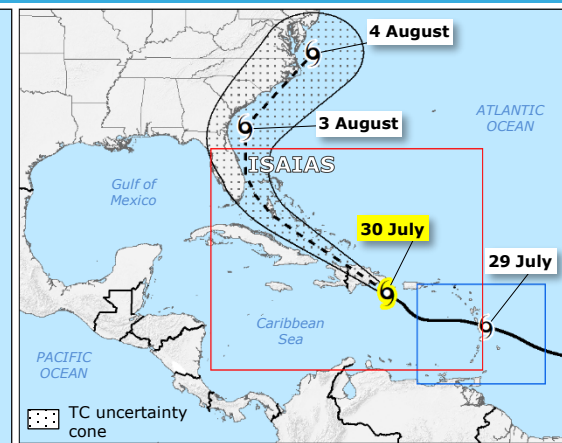
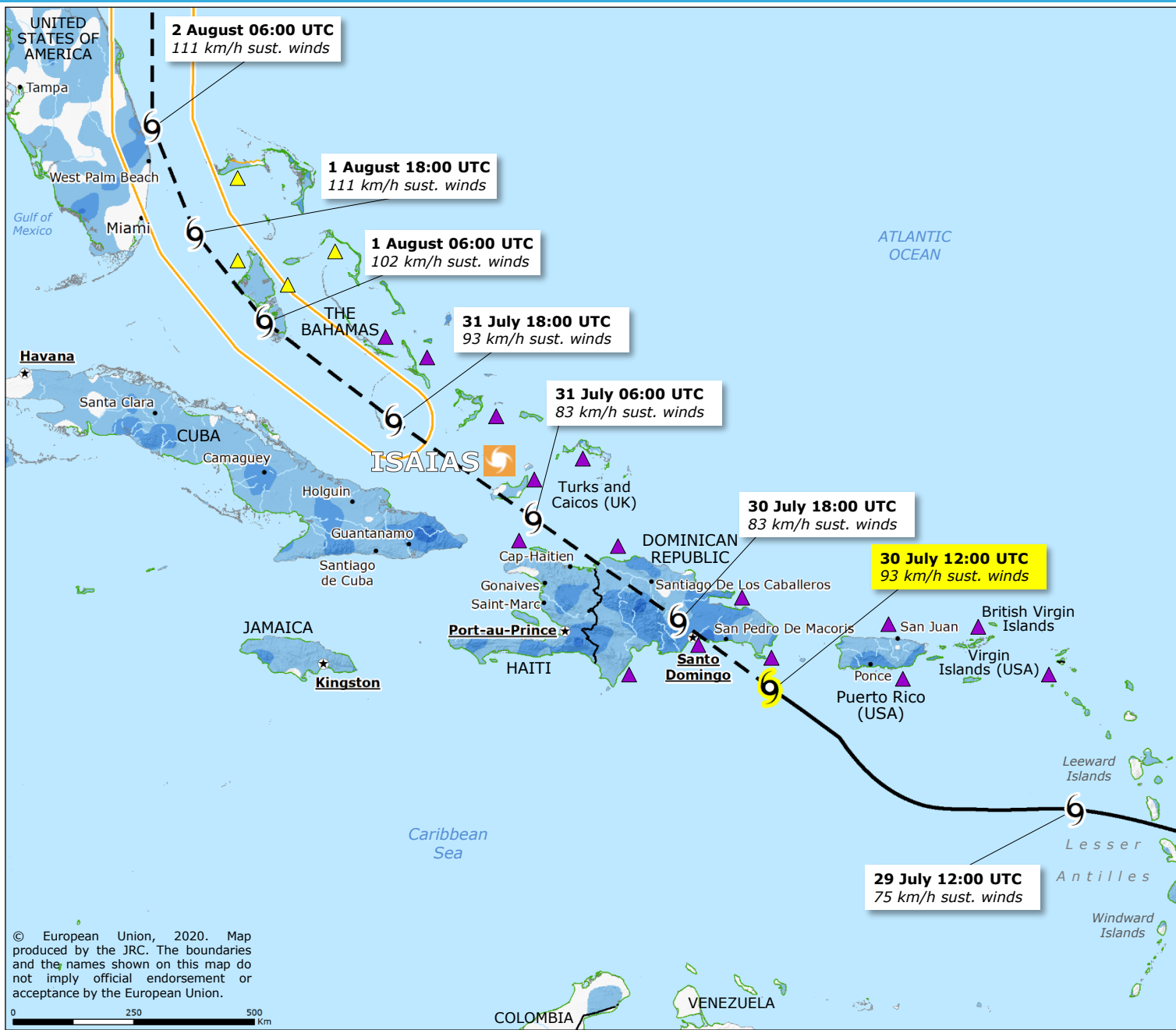


# The Caribbean | Tropical Cyclone ISAIAS



**Tropical Cyclone (TC)**  
Source: [GDACS](#), [NOAA](#)

- Current position
- Forecast track
- Past track
- 6 63-118 km/h Tropical storm

**Wind buffer**

- 93-118 km/h

**Storm surge**  
30 July – 1 August  
Source: [JRC](#), [HWRP](#)

- ≤ 1 m
- 1-1.6 m

**7-day rainfall forecast (mm)**  
30 July – 5 August  
Source: [NOAA-GFS](#)

- 100-250 mm
- 50-100 mm
- 10-50 mm

**Community advisory**  
Source: [NOAA](#)

- ▲ Tropical storm warning
- ▲ Tropical storm watch
- Country border

**Legend:**

- Current position
- Forecast track
- Past track
- 6 63-118 km/h Tropical storm
- 93-118 km/h Wind buffer
- 100-250 mm 7-day rainfall forecast
- 50-100 mm 7-day rainfall forecast
- 10-50 mm 7-day rainfall forecast
- ▲ Tropical storm warning
- ▲ Tropical storm watch
- Country border

© European Union, 2020. Map produced by the JRC. The boundaries and the names shown on this map do not imply official endorsement or acceptance by the European Union.

