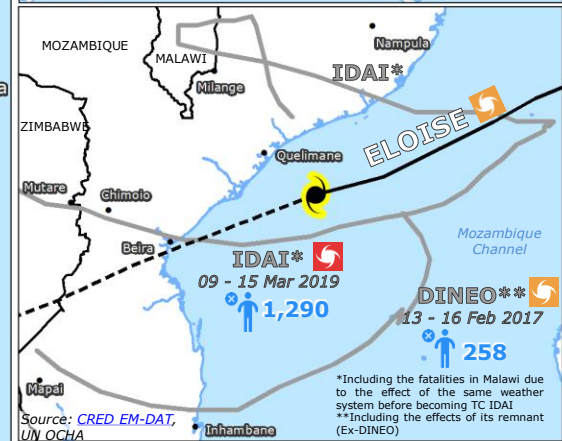
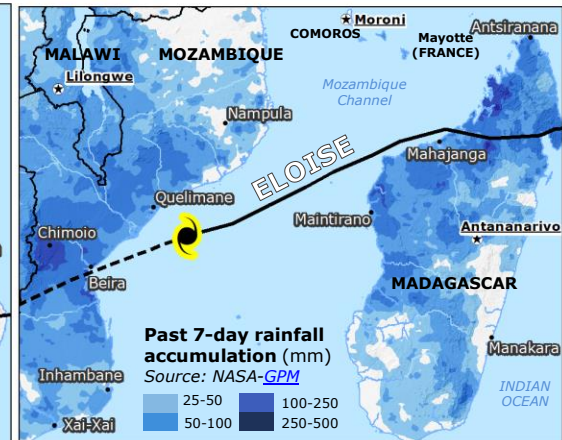
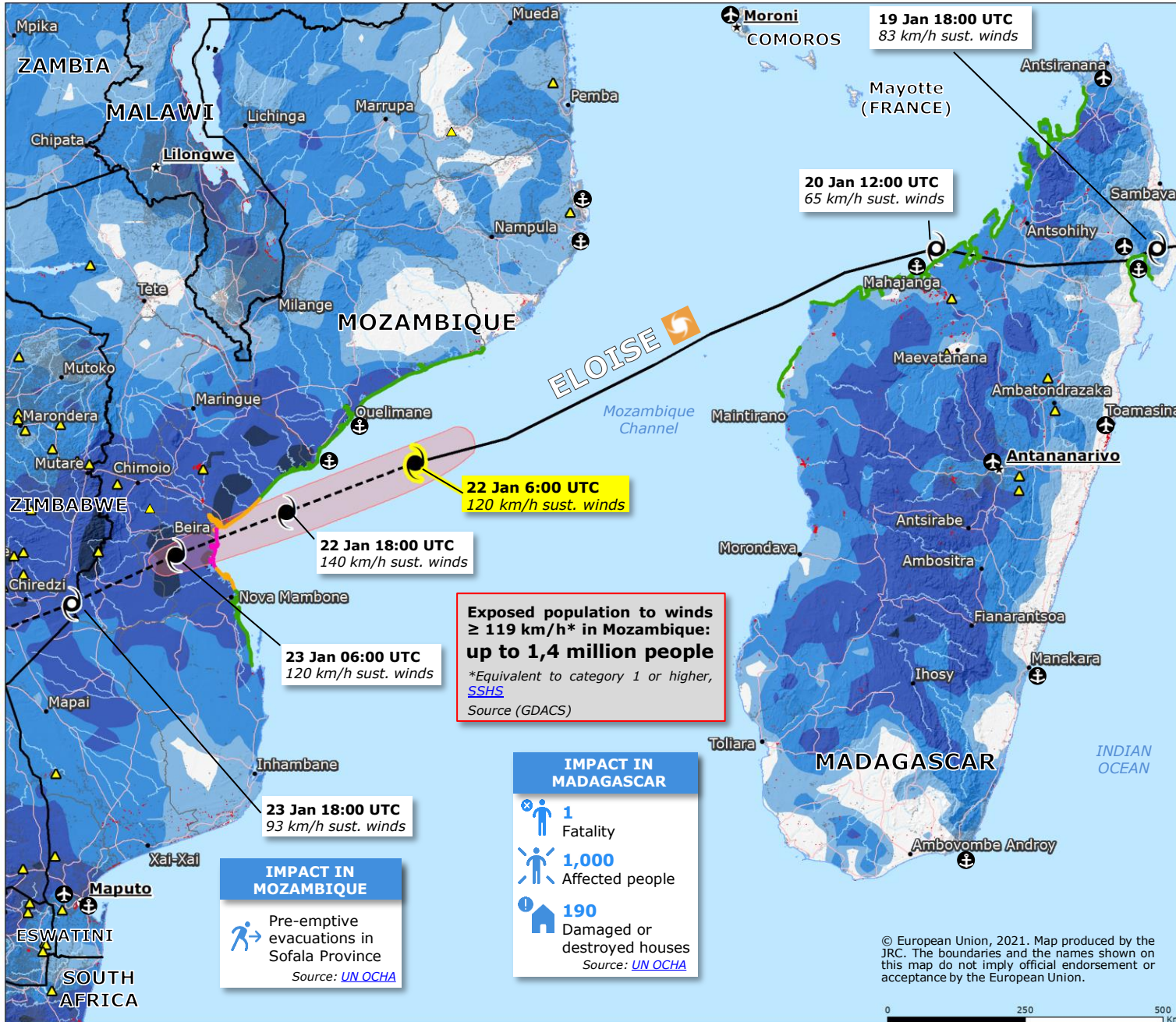


# Madagascar, Mozambique | Tropical Cyclone ELOISE



**Tropical Cyclone (TC)**  
Source: [GDACS](#), [JTWC](#), [JRC](#)

- Current position
- Past track
- - - Forecast track
- Past deadly TCs track

**Intensity**

- $< 63$  km/h
- $63 - 118$  km/h
- $119 - 140$  km/h

**Wind buffer**

- $\geq 119$  km/h

**Storm surge calculations**  
19 - 23 Jan  
Source: [JRC](#)

- 0.2-1 m
- 2-3 < m
- 1-2 m

**7-day rainfall forecast (mm)**  
Source: [NOAA-GFS](#)

- 25-50
- 50-100
- 100-250
- 250-500

- Flooded area as of 21 Jan  
Source: [NASA-MODIS](#)
- ⚠ GDACS orange alert
- ⚠ GDACS red alert
- Populated area  
Source: [JRC](#), [GHSL](#)
- ▲ Dam
- Administrative division (Region in Madagascar, province in Mozambique)
- Country border
- Airport
- Port
- Main roads

© European Union, 2021. Map produced by the JRC. The boundaries and the names shown on this map do not imply official endorsement or acceptance by the European Union.

