

Philippines | Tropical Storm **CHOI-WAN** (*Dante*)

COMMUNITY ADVISORY

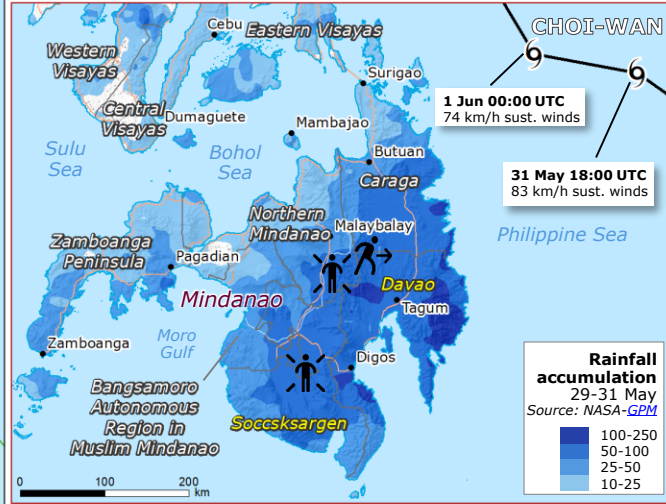
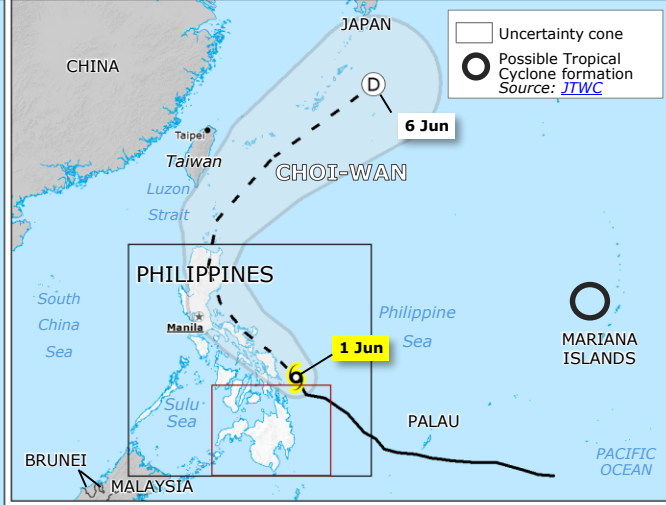
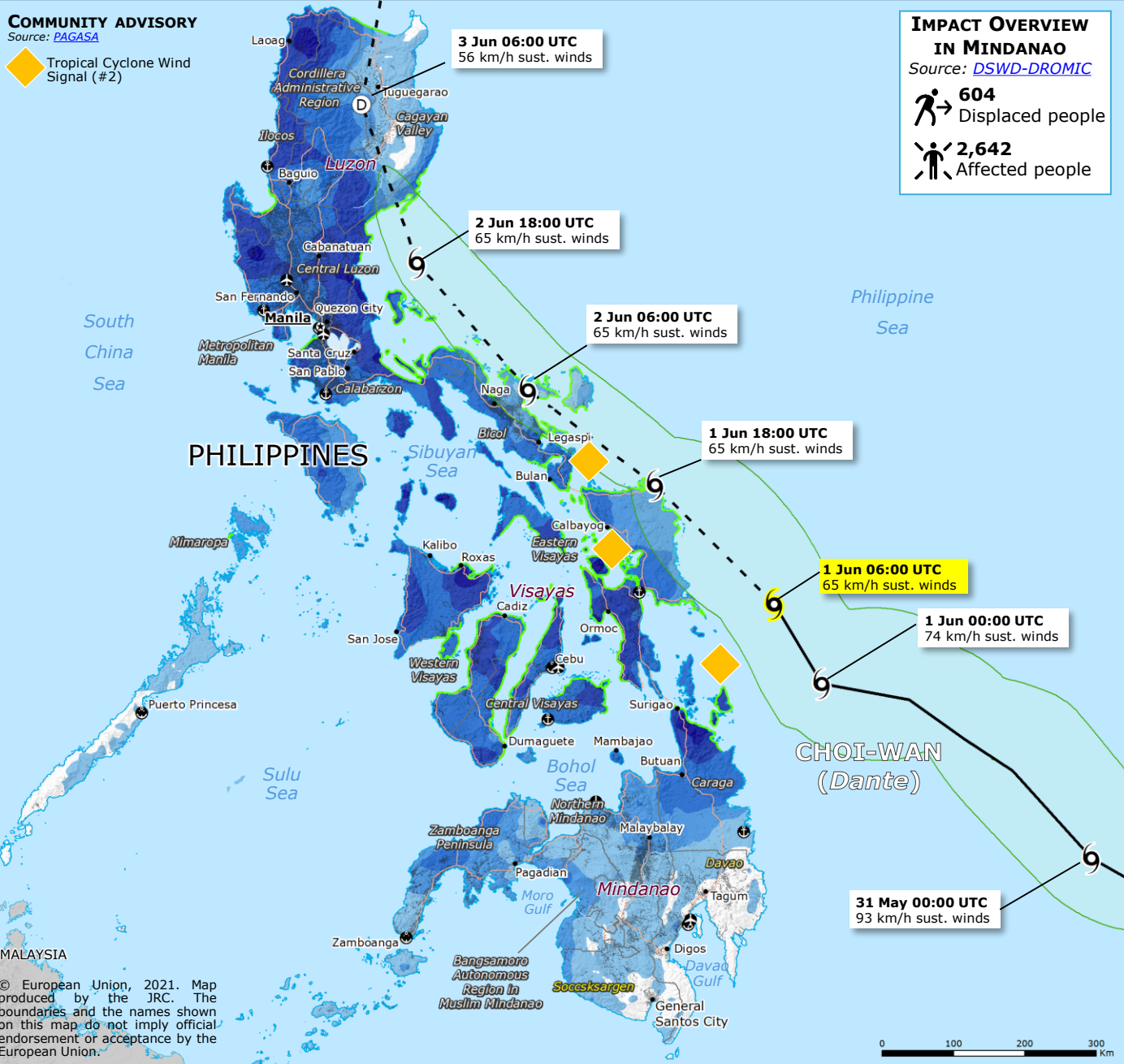
Source: [PAGASA](#)

Tropical Cyclone Wind Signal (#2)

IMPACT OVERVIEW IN MINDANAO

Source: [DSWD-DROMIC](#)

604 Displaced people
2,642 Affected people



Tropical Storm
Source: [GDACS, JTWC](#)

- Current position
- Forecast track
- Past track
- <63 km/h
- 63-93 km/h

Storm surge
1-3 Jun
Source: [JRC, GDACS](#)

- <1 m

Rainfall forecast (mm)
1-3 Jun Source: [ECMWF](#)

- 10-25
- 25-50
- 50-100
- 100-250
- 250-500

Wind buffer (km/h)
Source: [GDACS, JRC](#)

- 63-93

Other symbols:

- Affected region
- Built-up area Source: [JRC-GHSL](#)
- Main airport
- Main port
- Region border
- Main roads

© European Union, 2021. Map produced by the JRC. The boundaries and the names shown on this map do not imply official endorsement or acceptance by the European Union.